

## Key maps

This following section presents the Key Maps for the Statistical Local Areas (SLAs), based on the ABS Australian Standard Geographical Classification (ASGC) 2006. SLA keys are provided by both the numerical order of the SLA map reference and the alphabetical order of the SLA name, for both the capital cities and non-metropolitan areas shown in this Atlas.

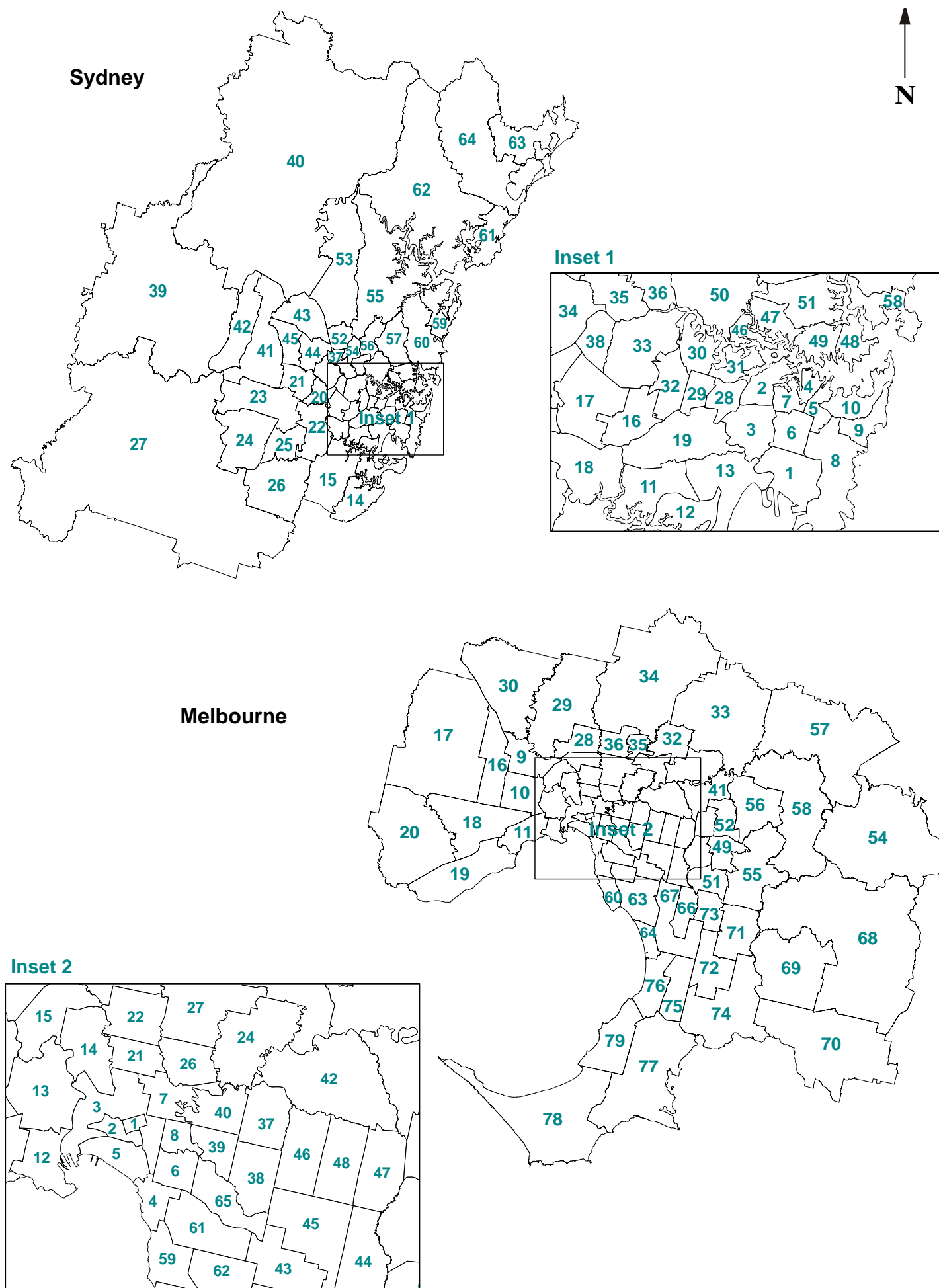
If you require information regarding the Indigenous boundaries which are used for the Indigenous-specific indicators, please contact us via [phidu@adelaide.edu.au](mailto:phidu@adelaide.edu.au).

***This page intentionally left blank***

Key maps: Statistical Local Areas mapped for the capital cities

| Numerical Key to Statistical Local Areas (ASGC 2006) in Sydney and Melbourne |          |                                |          |                                |          |
|--|----------|--------------------------------|----------|--------------------------------|----------|
| Statistical Local Area   | Map ref. | Statistical Local Area         | Map ref. | Statistical Local Area         | Map ref. |
| <b>Sydney</b>  |          | <b>Sydney ... continued</b>    |          | <b>Melbourne ... continued</b> |          |
| Botany Bay (C)   | 1        | Ryde (C)                       | 50       | Nillumbik (S) - South-West     | 32       |
| Leichhardt (A)   | 2        | Willoughby (C)                 | 51       | Nillumbik (S) Balance          | 33       |
| Marrickville (A)   | 3        | Baulkham Hills (A) - Central   | 52       | Whittlesea (C) - North         | 34       |
| Sydney (C) - Inner   | 4        | Baulkham Hills (A) - North     | 53       | Whittlesea (C) - South-East    | 35       |
| Sydney (C) - East  | 5        | Baulkham Hills (A) - South     | 54       | Whittlesea (C) - South-West    | 36       |
| Sydney (C) - South   | 6        | Hornsby (A) - North            | 55       | Boroondara (C) - Camberwell N. | 37       |
| Sydney (C) - West  | 7        | Hornsby (A) - South            | 56       | Boroondara (C) - Camberwell S. | 38       |
| Randwick (C)   | 8        | Ku-ring-gai (A)                | 57       | Boroondara (C) - Hawthorn      | 39       |
| Waverley (A)   | 9        | Manly (A)                      | 58       | Boroondara (C) - Kew           | 40       |
| Woollahra (A)  | 10       | Pittwater (A)                  | 59       | Manningham (C) - East          | 41       |
| Hurstville (C)   | 11       | Warringah (A)                  | 60       | Manningham (C) - West          | 42       |
| Kogarah (A)  | 12       | Gosford (C) - East             | 61       | Monash (C) - South-West        | 43       |
| Rockdale (C)   | 13       | Gosford (C) - West             | 62       | Monash (C) - Waverley East     | 44       |
| Sutherland Shire (A) - East  | 14       | Wyong (A) - North-East         | 63       | Monash (C) - Waverley West     | 45       |
| Sutherland Shire (A) - West  | 15       | Wyong (A) - South and West     | 64       | Whitehorse (C) - Box Hill      | 46       |
| Bankstown (C) - North-East   | 16       |                                |          | Whitehorse (C) - Nunawading E. | 47       |
| Bankstown (C) - North-West   | 17       | <b>Melbourne</b>               |          | Whitehorse (C) - Nunawading W. | 48       |
| Bankstown (C) - South  | 18       | Melbourne (C) - Inner          | 1        | Knox (C) - North-East          | 49       |
| Canterbury (C)   | 19       | Melbourne (C) - S'bank-D'lands | 2        | Knox (C) - North-West          | 50       |
| Fairfield (C) - East   | 20       | Melbourne (C) - Remainder      | 3        | Knox (C) - South               | 51       |
| Fairfield (C) - West   | 21       | Port Phillip (C) - St Kilda    | 4        | Maroondah (C) - Croydon        | 52       |
| Liverpool (C) - East   | 22       | Port Phillip (C) - West        | 5        | Maroondah (C) - Ringwood       | 53       |
| Liverpool (C) - West   | 23       | Stonnington (C) - Prahran      | 6        | Yarra Ranges (S) - Central     | 54       |
| Camden (A)   | 24       | Yarra (C) - North              | 7        | Yarra Ranges (S) - Dandenongs  | 55       |
| Campbelltown (C) - North   | 25       | Yarra (C) - Richmond           | 8        | Yarra Ranges (S) - Lilydale    | 56       |
| Campbelltown (C) - South   | 26       | Brimbank (C) - Keilor          | 9        | Yarra Ranges (S) - North       | 57       |
| Wollondilly (A)  | 27       | Brimbank (C) - Sunshine        | 10       | Yarra Ranges (S) - Seville     | 58       |
| Ashfield (A)   | 28       | Hobsons Bay (C) - Altona       | 11       | Bayside (C) - Brighton         | 59       |
| Burwood (A)  | 29       | Hobsons Bay (C) - Williamstown | 12       | Bayside (C) - South            | 60       |
| Canada Bay (A) - Concord   | 30       | Maribyrnong (C)                | 13       | Glen Eira (C) - Caulfield      | 61       |
| Canada Bay (A) - Drummoyne   | 31       | Moonee Valley (C) - Essendon   | 14       | Glen Eira (C) - South          | 62       |
| Strathfield (A)  | 32       | Moonee Valley (C) - West       | 15       | Kingston (C) - North           | 63       |
| Auburn (A)   | 33       | Melton (S) - East              | 16       | Kingston (C) - South           | 64       |
| Holroyd (C)  | 34       | Melton (S) Balance             | 17       | Stonnington (C) - Malvern      | 65       |
| Parramatta (C) - Inner   | 35       | Wyndham (C) - North            | 18       | Gr. Dandenong (C) - Dandenong  | 66       |
| Parramatta (C) - North-East  | 36       | Wyndham (C) - South            | 19       | Gr. Dandenong (C) Balance      | 67       |
| Parramatta (C) - North-West  | 37       | Wyndham (C) - West             | 20       | Cardinia (S) - North           | 68       |
| Parramatta (C) - South   | 38       | Moreland (C) - Brunswick       | 21       | Cardinia (S) - Pakenham        | 69       |
| Blue Mountains (C)   | 39       | Moreland (C) - Coburg          | 22       | Cardinia (S) - South           | 70       |
| Hawkesbury (C)   | 40       | Moreland (C) - North           | 23       | Casey (C) - Berwick            | 71       |
| Penrith (C) - East   | 41       | Banyule (C) - Heidelberg       | 24       | Casey (C) - Cranbourne         | 72       |
| Penrith (C) - West   | 42       | Banyule (C) - North            | 25       | Casey (C) - Hallam             | 73       |
| Blacktown (C) - North  | 43       | Darebin (C) - Northcote        | 26       | Casey (C) - South              | 74       |
| Blacktown (C) - South-East   | 44       | Darebin (C) - Preston          | 27       | Frankston (C) - East           | 75       |
| Blacktown (C) - South-West   | 45       | Hume (C) - Broadmeadows        | 28       | Frankston (C) - West           | 76       |
| Hunter's Hill (A)  | 46       | Hume (C) - Craigieburn         | 29       | Mornington P'sula (S) - East   | 77       |
| Lane Cove (A)  | 47       | Hume (C) - Sunbury             | 30       | Mornington P'sula (S) - South  | 78       |
| Mosman (A)   | 48       | Nillumbik (S) - South          | 31       | Mornington P'sula (S) - West   | 79       |
| North Sydney (A)   | 49       |                                |          |                                |          |

Map 56: Key to Statistical Local Areas mapped for Sydney and Melbourne



Map 56: Key to Statistical Local Areas mapped for Sydney and Melbourne ... continued

| Alphabetical Key to Statistical Local Areas (ASGC 2006) in Sydney and Melbourne |          |                                |          |                                |          |
|---|----------|--------------------------------|----------|--------------------------------|----------|
| Statistical Local Area  | Map ref. | Statistical Local Area         | Map ref. | Statistical Local Area         | Map ref. |
| <b>Sydney</b>   |          | <b>Sydney ... continued</b>    |          | <b>Melbourne ... continued</b> |          |
| Ashfield (A)  | 28       | Ryde (C)                       | 50       | Kingston (C) - South           |          |
| Auburn (A)  | 33       | Strathfield (A)                | 32       | Knox (C) - North-East          | 49       |
| Bankstown (C) - North-East  | 16       | Sutherland Shire (A) - East    | 14       | Knox (C) - North-West          | 50       |
| Bankstown (C) - North-West  | 17       | Sutherland Shire (A) - West    | 15       | Knox (C) - South               | 51       |
| Bankstown (C) - South   | 18       | Sydney (C) - East              | 5        | Manningham (C) - East          | 41       |
| Baulkham Hills (A) - Central  | 52       | Sydney (C) - Inner             | 4        | Manningham (C) - West          | 42       |
| Baulkham Hills (A) - North  | 53       | Sydney (C) - South             | 6        | Maribyrnong (C)                | 13       |
| Baulkham Hills (A) - South  | 54       | Sydney (C) - West              | 7        | Maroondah (C) - Croydon        | 52       |
| Blacktown (C) - North   | 43       | Warringah (A)                  | 60       | Maroondah (C) - Ringwood       | 53       |
| Blacktown (C) - South-East  | 44       | Waverley (A)                   | 9        | Melbourne (C) - Inner          | 1        |
| Blacktown (C) - South-West  | 45       | Willoughby (C)                 | 51       | Melbourne (C) - Remainder      | 3        |
| Blue Mountains (C)  | 39       | Wollondilly (A)                | 27       | Melbourne (C) - S'bank-D'lands | 2        |
| Botany Bay (C)  | 1        | Woollahra (A)                  | 10       | Melton (S) - East              | 16       |
| Burwood (A)   | 29       | Wyong (A) - North-East         | 63       | Melton (S) Balance             | 17       |
| Camden (A)  | 24       | Wyong (A) - South and West     | 64       | Monash (C) - South-West        | 43       |
| Campbelltown (C) - North  | 25       |                                |          | Monash (C) - Waverley East     | 44       |
| Campbelltown (C) - South  | 26       | <b>Melbourne</b>               |          | Monash (C) - Waverley West     | 45       |
| Canada Bay (A) - Concord  | 30       | Banyule (C) - Heidelberg       | 24       | Moonee Valley (C) - Essendon   | 14       |
| Canada Bay (A) - Drummoyne  | 31       | Banyule (C) - North            | 25       | Moonee Valley (C) - West       | 15       |
| Canterbury (C)  | 19       | Bayside (C) - Brighton         | 59       | Moreland (C) - Brunswick       | 21       |
| Fairfield (C) - East  | 20       | Bayside (C) - South            | 60       | Moreland (C) - Coburg          | 22       |
| Fairfield (C) - West  | 21       | Boroondara (C) - Camberwell N. | 37       | Moreland (C) - North           | 23       |
| Gosford (C) - East  | 61       | Boroondara (C) - Camberwell S. | 38       | Mornington P'sula (S) - East   | 77       |
| Gosford (C) - West  | 62       | Boroondara (C) - Hawthorn      | 39       | Mornington P'sula (S) - South  | 78       |
| Hawkesbury (C)  | 40       | Boroondara (C) - Kew           | 40       | Mornington P'sula (S) - West   | 79       |
| Holroyd (C)   | 34       | Brimbank (C) - Keilor          | 9        | Nillumbik (S) - South          | 31       |
| Hornsby (A) - North   | 55       | Brimbank (C) - Sunshine        | 10       | Nillumbik (S) - South-West     | 32       |
| Hornsby (A) - South   | 56       | Cardinia (S) - North           | 68       | Nillumbik (S) Balance          | 33       |
| Hunter's Hill (A)   | 46       | Cardinia (S) - Pakenham        | 69       | Port Phillip (C) - St Kilda    | 4        |
| Hurstville (C)  | 11       | Cardinia (S) - South           | 70       | Port Phillip (C) - West        | 5        |
| Kogarah (A)   | 12       | Casey (C) - Berwick            | 71       | Stonnington (C) - Malvern      | 65       |
| Ku-ring-gai (A)   | 57       | Casey (C) - Cranbourne         | 72       | Stonnington (C) - Prahran      | 6        |
| Lane Cove (A)   | 47       | Casey (C) - Hallam             | 73       | Whitehorse (C) - Box Hill      | 46       |
| Leichhardt (A)  | 2        | Casey (C) - South              | 74       | Whitehorse (C) - Nunawading E. | 47       |
| Liverpool (C) - East  | 22       | Darebin (C) - Northcote        | 26       | Whitehorse (C) - Nunawading W. | 48       |
| Liverpool (C) - West  | 23       | Darebin (C) - Preston          | 27       | Whittlesea (C) - North         | 34       |
| Manly (A)   | 58       | Frankston (C) - East           | 75       | Whittlesea (C) - South-East    | 35       |
| Marrickville (A)  | 3        | Frankston (C) - West           | 76       | Whittlesea (C) - South-West    | 36       |
| Mosman (A)  | 48       | Glen Eira (C) - Caulfield      | 61       | Wyndham (C) - North            | 18       |
| North Sydney (A)  | 49       | Glen Eira (C) - South          | 62       | Wyndham (C) - South            | 19       |
| Parramatta (C) - Inner  | 35       | Gr. Dandenong (C) - Dandenong  | 66       | Wyndham (C) - West             | 20       |
| Parramatta (C) - North-East   | 36       | Gr. Dandenong (C) Balance      | 67       | Yarra (C) - North              | 7        |
| Parramatta (C) - North-West   | 37       | Hobsons Bay (C) - Altona       | 11       | Yarra (C) - Richmond           | 8        |
| Parramatta (C) - South  | 38       | Hobsons Bay (C) - Williamstown | 12       | Yarra Ranges (S) - Central     | 54       |
| Penrith (C) - East  | 41       | Hume (C) - Broadmeadows        | 28       | Yarra Ranges (S) - Dandenongs  | 55       |
| Penrith (C) - West  | 42       | Hume (C) - Craigieburn         | 29       | Yarra Ranges (S) - Lilydale    | 56       |
| Pittwater (A)   | 59       | Hume (C) - Sunbury             | 30       | Yarra Ranges (S) - North       | 57       |
| Randwick (C)  | 8        | Kingston (C) - North           | 63       | Yarra Ranges (S) - Seville     | 58       |
| Rockdale (C)  | 13       |                                |          |                                |          |

Map 57: Key to Grouped Statistical Local Areas mapped for Brisbane

| Numerical Key to Grouped Statistical Local Areas# (ASGC 2006) in Brisbane |          |                                |          |
|---|----------|--------------------------------|----------|
| Grouped Statistical Local Area  | Map ref. | Grouped Statistical Local Area | Map ref. |
| Holland Park/Tarragindi   | 1        | Redcliffe                      | 51       |
| Herston/Newstead  | 2        | Chermside West/Chermside       | 52       |
| Keperra/Upper Kedron  | 3        | Albany Creek                   | 53       |
| Upper Brookfield/Fig Tree Pocket  | 4        | Wilston/Enoggera               | 54       |
| Red Hill/Kelvin Groves  | 5        | Ashgrove/The Gap               | 55       |
| Kedron  | 6        | St Lucia                       | 56       |
| East Brisbane/Kangaroo Point  | 7        | Seventeen Mile Rock            | 57       |
| Jindalee/River Hills  | 8        | Dutton Park/Woolloongabba      | 58       |
| Chelmer/Taringa   | 9        | Yeronga                        | 59       |
| Lota/Manly/Manly West   | 10       | Rocklea                        | 60       |
| Windsor/Woolloowin  | 11       | Salisbury                      | 61       |
| West End/Highgate Hill  | 12       | Archerfield/Coopers Plains     | 62       |
| Clayfield/Hendra  | 13       | Burbank/Belmont-Mackenzie      | 63       |
| Hemmant-Lytton/Wynnum   | 14       | Chandler-Capalaba West         | 64       |
| Balmoral/Hawthorne  | 15       | Bald Hills                     | 65       |
| Ascot/Hamilton  | 16       | Coorparoo                      | 66       |
| Gumdale/Wakerley  | 17       | Algeria/Parkinson-Drewvale     | 67       |
| Greenslopes   | 18       | Annerley/Fairfield             | 68       |
| Graceville/Oxley  | 19       | Runcorn/Eight Mile Plains      | 69       |
| Bridgeman Downs/Boondall  | 20       | Tanah Merah/Carbrook Cornubia  | 70       |
| Milton/Paddington   | 21       | Rochedale South/Slacks Creek   | 71       |
| Inala/Richlands   | 22       | Marsden                        | 72       |
| Mt Gravatt/Rochedale  | 23       | Loganlea                       | 73       |
| MacGregor/Pallara-Heathwood-Larapinta                                     | 24       | Stretton-Karawatha/Kingston    | 74       |
| Nundah/Wavell Heights   | 25       | Caboolture Balance             | 75       |
| Nudgee Beach/Virginia   | 26       | Morayfield                     | 76       |
| Northgate   | 27       | Birkdale/Ormiston              | 77       |
| Cannon Hill/Norman Park   | 28       | Bribie Island                  | 78       |
| New Farm  | 29       | Caboolture - East              | 79       |
| Nathan  | 30       | Caboolture - Central           | 80       |
| Murarrie  | 31       | Burpengary-Narangba            | 81       |
| Kuraby  | 32       | Capalaba/Redland Bay           | 82       |
| Moreton Island  | 33       | Thornlands                     | 83       |
| Moorooka/Yeerongpilly   | 34       | Thorneside                     | 84       |
| Anstead/Moggill   | 35       | Cleveland                      | 85       |
| Stafford Heights/Mitchelton   | 36       | Underwood                      | 86       |
| Bardon  | 37       | Petrie                         | 87       |
| Camp Hill/Carindale   | 38       | Lawnton                        | 88       |
| Deception Bay   | 39       | Hills District                 | 89       |
| Browns Plains   | 40       | Toowong                        | 90       |
| Waterford West  | 41       | Bray Park                      | 91       |
| Logan Balance   | 42       | Tingalpa                       | 92       |
| Darra-Sumner/Wacol  | 43       | Redland Balance                | 93       |
| Ipswich Central   | 44       | Pine Rivers Balance            | 94       |
| Ipswich-East  | 45       | Greenbank/Beaudesert           | 95       |
| Ipswich-North   | 46       | Calamvale                      | 96       |
| City/Spring Hill  | 47       | Caboolture (S) - Hinterland    | 97       |
| Pinkenba-eagle Farm   | 48       | Ipswich (C) - South-West       | 98       |
| Albion  | 49       | Ipswich (C) - West             | 99       |
| Bracken Ridge/Sandgate  | 50       |                                |          |

#See Appendix D for a list of the allocation of Statistical Local Areas to Grouped Statistical Local Areas



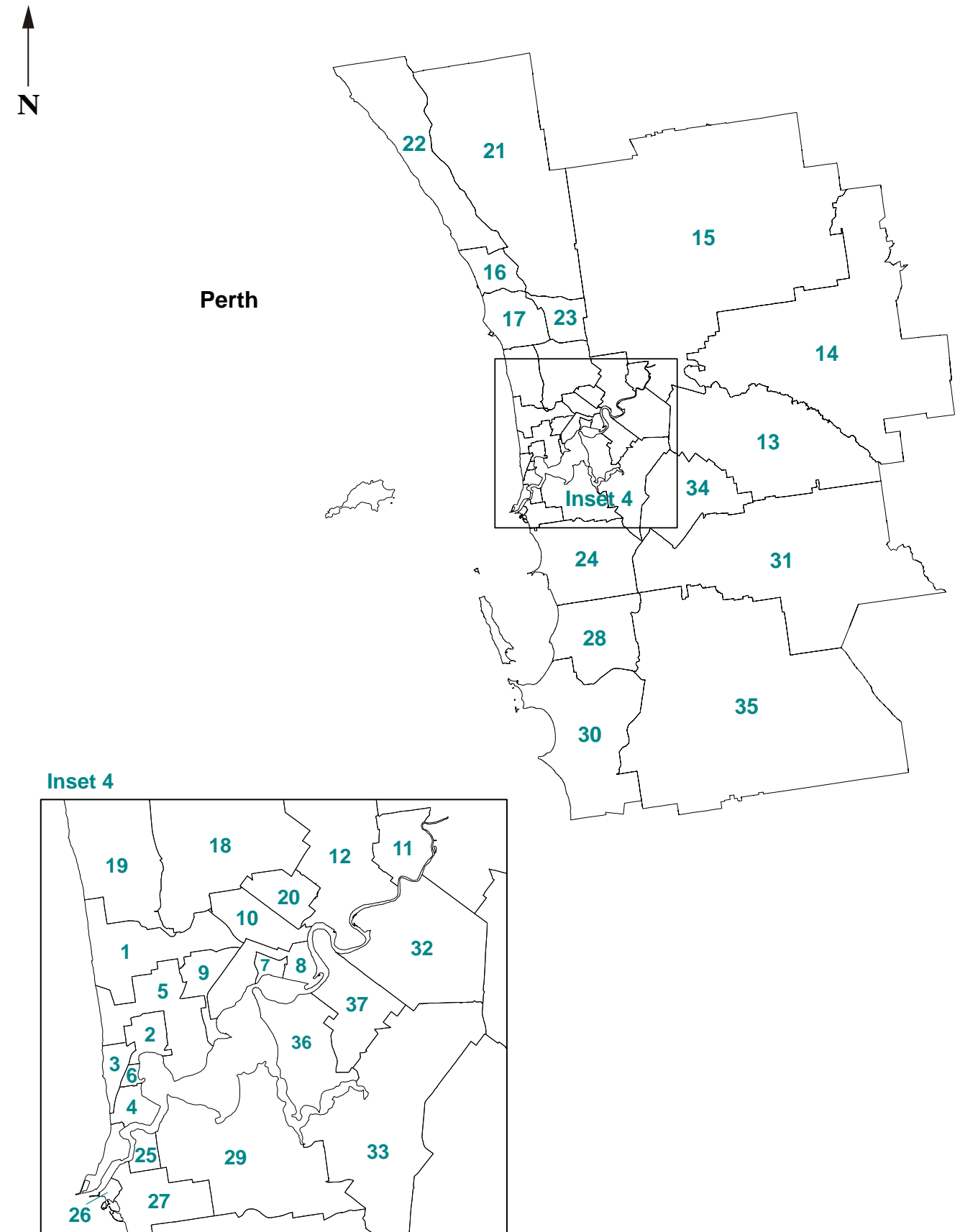
Map 57: Key to Grouped Statistical Local Areas mapped for Brisbane ... continued

| Alphabetical Key to Grouped Statistical Local Areas <sup>#</sup> (ASGC 2006) in Brisbane |          |                                       |          |
|--|----------|---------------------------------------|----------|
| Grouped Statistical Local Area   | Map ref. | Grouped Statistical Local Area        | Map ref. |
| Albany Creek   | 53       | Ipswich-East                          | 45       |
| Albion   | 49       | Ipswich-North                         | 46       |
| Algester/Parkinson-Drewvale  | 67       | Jindalee/River Hills                  | 8        |
| Annerley/Fairfield   | 68       | Kedron                                | 6        |
| Anstead/Moggill  | 35       | Keperra/Upper Kedron                  | 3        |
| Archerfield/Coopers Plains   | 62       | Kuraby                                | 32       |
| Ascot/Hamilton   | 16       | Lawnton                               | 88       |
| Ashgrove/The Gap   | 55       | Logan Balance                         | 42       |
| Bald Hills   | 65       | Loganlea                              | 73       |
| Balmoral/Hawthorne   | 15       | Lota/Manly/Manly West                 | 10       |
| Bardon   | 37       | MacGregor/Pallara-Heathwood-Larapinta | 24       |
| Birkdale/Ormiston  | 77       | Marsden                               | 72       |
| Bracken Ridge/Sandgate   | 50       | Milton/Paddington                     | 21       |
| Bray Park  | 91       | Moorooka/Yeerongpilly                 | 34       |
| Bribie Island  | 78       | Morayfield                            | 76       |
| Bridgeman Downs/Boondall   | 20       | Moreton Island                        | 33       |
| Browns Plains  | 40       | Mt Gravatt/Rochedale                  | 23       |
| Burbank/Belmont-Mackenzie  | 63       | Murarrie                              | 31       |
| Burpengary-Narangba  | 81       | Nathan                                | 30       |
| Caboolture - Central   | 80       | New Farm                              | 29       |
| Caboolture - East  | 79       | Northgate                             | 27       |
| Caboolture (S) - Hinterland  | 97       | Nudgee Beach/Virginia                 | 26       |
| Caboolture Balance   | 75       | Nundah/Wavell Heights                 | 25       |
| Calamvale  | 96       | Petrie                                | 87       |
| Camp Hill/Carindale  | 38       | Pine Rivers Balance                   | 94       |
| Cannon Hill/Norman Park  | 28       | Pinkenba-eagle Farm                   | 48       |
| Capalaba/Redland Bay   | 82       | Red Hill/Kelvin Groves                | 5        |
| Chandler-Capalaba West   | 64       | Redcliffe                             | 51       |
| Chelmer/Taringa  | 9        | Redland Balance                       | 93       |
| Chermside West/Chermside   | 52       | Rochedale South/Slacks Creek          | 71       |
| City/Spring Hill   | 47       | Rocklea                               | 60       |
| Clayfield/Hendra   | 13       | Runcorn/Eight Mile Plains             | 69       |
| Cleveland  | 85       | Salisbury                             | 61       |
| Coorparoo  | 66       | Seventeen Mile Rock                   | 57       |
| Darra-Sumner/Wacol   | 43       | St Lucia                              | 56       |
| Deception Bay  | 39       | Stafford Heights/Mitchelton           | 36       |
| Dutton Park/Woolloongabba  | 58       | Stretton-Karawatha/Kingston           | 74       |
| East Brisbane/Kangaroo Point   | 7        | Tanah Merah/Carbrook Cornubia         | 70       |
| Graceville/Oxley   | 19       | Thorneside                            | 84       |
| Greenbank/Beaudesert   | 95       | Thornlands                            | 83       |
| Greenslopes  | 18       | Tingalpa                              | 92       |
| Gumdale/Wakerley   | 17       | Toowong                               | 90       |
| Hemmant-Lytton/Wynnum  | 14       | Underwood                             | 86       |
| Herston/Newstead   | 2        | Upper Brookfield/Fig Tree Pocket      | 4        |
| Hills District   | 89       | Waterford West                        | 41       |
| Holland Park/Tarragindi  | 1        | West End/Highgate Hill                | 12       |
| Inala/Richlands  | 22       | Wilston/Enoggera                      | 54       |
| Ipswich (C) - South-West   | 98       | Windsor/Wooloowin                     | 11       |
| Ipswich (C) - West   | 99       | Yeronga                               | 59       |
| Ipswich Central  | 44       |                                       |          |

<sup>#</sup>See Appendix D for a list of the allocation of Statistical Local Areas to Grouped Statistical Local Areas

Map 58: Key to Statistical Local Areas mapped for Perth

| Numerical Key to Statistical Local Areas (ASGC 2006) in Perth |          |                              |          |
|---|----------|------------------------------|----------|
| Statistical Local Area  | Map ref. | Statistical Local Area       | Map ref. |
| Cambridge (T)   | 1        | Stirling (C) - South-Eastern | 20       |
| Claremont (T)   | 2        | Wanneroo (C) - North-East    | 21       |
| Cottesloe (T)   | 3        | Wanneroo (C) - North-West    | 22       |
| Mosman Park (T)   | 4        | Wanneroo (C) - South         | 23       |
| Nedlands (C)  | 5        | Cockburn (C)                 | 24       |
| Peppermint Grove (S)  | 6        | East Fremantle (T)           | 25       |
| Perth (C) - Inner   | 7        | Fremantle (C) - Inner        | 26       |
| Perth (C) - Remainder   | 8        | Fremantle (C) - Remainder    | 27       |
| Subiaco (C)   | 9        | Kwinana (T)                  | 28       |
| Vincent (T)   | 10       | Melville (C)                 | 29       |
| Bassendean (T)  | 11       | Rockingham (C)               | 30       |
| Bayswater (C)   | 12       | Armadale (C)                 | 31       |
| Kalamunda (S)   | 13       | Belmont (C)                  | 32       |
| Mundaring (S)   | 14       | Canning (C)                  | 33       |
| Swan (C)  | 15       | Gosnells (C)                 | 34       |
| Joondalup (C) - North   | 16       | Serpentine-Jarrahdale (S)    | 35       |
| Joondalup (C) - South   | 17       | South Perth (C)              | 36       |
| Stirling (C) - Central  | 18       | Victoria Park (T)            | 37       |
| Stirling (C) - Coastal  | 19       |                              |          |



Map 58: Key to Statistical Local Areas mapped for Perth ... *continued*

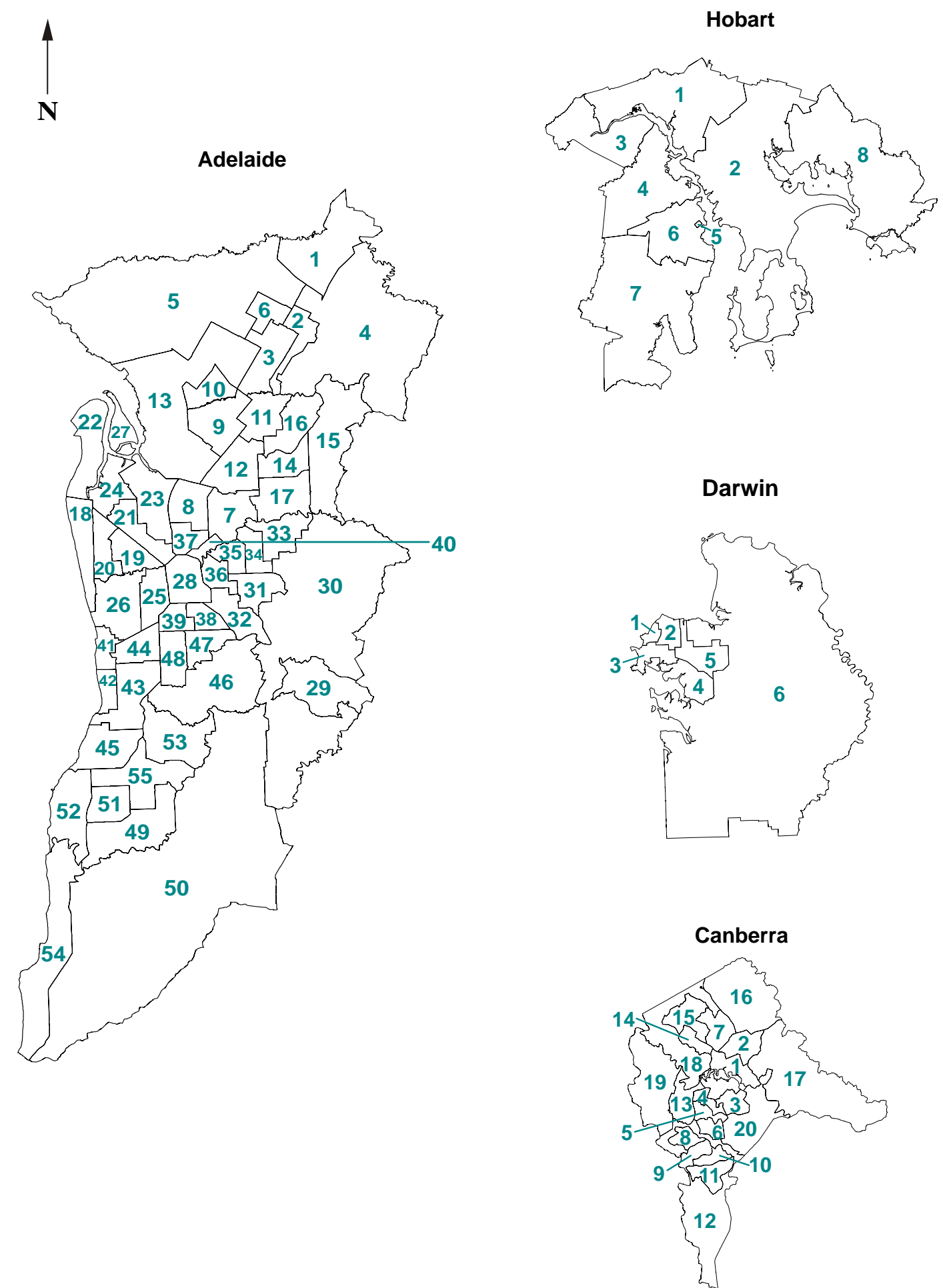
| Alphabetical Key to Statistical Local Areas (ASGC 2006) in Perth |          |                              |          |
|--|----------|------------------------------|----------|
| Statistical Local Area   | Map ref. | Statistical Local Area       | Map ref. |
| Armadale (C)   | 31       | Mundaring (S)                | 14       |
| Bassendean (T)   | 11       | Nedlands (C)                 | 5        |
| Bayswater (C)  | 12       | Peppermint Grove (S)         | 6        |
| Belmont (C)  | 32       | Perth (C) - Inner            | 7        |
| Cambridge (T)  | 1        | Perth (C) - Remainder        | 8        |
| Canning (C)  | 33       | Rockingham (C)               | 30       |
| Claremont (T)  | 2        | Serpentine-Jarrahdale (S)    | 35       |
| Cockburn (C)   | 24       | South Perth (C)              | 36       |
| Cottesloe (T)  | 3        | Stirling (C) - Central       | 18       |
| East Fremantle (T)   | 25       | Stirling (C) - Coastal       | 19       |
| Fremantle (C) - Inner  | 26       | Stirling (C) - South-Eastern | 20       |
| Fremantle (C) - Remainder  | 27       | Subiaco (C)                  | 9        |
| Gosnells (C)   | 34       | Swan (C)                     | 15       |
| Joondalup (C) - North  | 16       | Victoria Park (T)            | 37       |
| Joondalup (C) - South  | 17       | Vincent (T)                  | 10       |
| Kalamunda (S)  | 13       | Wanneroo (C) - North-East    | 21       |
| Kwinana (T)  | 28       | Wanneroo (C) - North-West    | 22       |
| Melville (C)   | 29       | Wanneroo (C) - South         | 23       |
| Mosman Park (T)  | 4        |                              |          |



Map 59: Key to Statistical Local Areas mapped for Adelaide and Hobart, and Grouped Statistical Local Areas mapped for Darwin and Canberra

| Numerical Key to Statistical Local Areas (SLAs) (ASGC 2006) in Adelaide and Hobart, and Grouped SLAs# in Darwin and Canberra |          |                                     |          |
|--|----------|-------------------------------------|----------|
| Statistical Local Area/ Grouped SLA  | Map ref. | Statistical Local Area/ Grouped SLA | Map ref. |
| <b>Adelaide</b>  |          | <b>Adelaide ... continued</b>       |          |
| Gawler (T)   | 1        | Onkaparinga (C) - Hackham           | 49       |
| Playford (C) - East Central  | 2        | Onkaparinga (C) - Hills             | 50       |
| Playford (C) - Elizabeth   | 3        | Onkaparinga (C) - Morphett          | 51       |
| Playford (C) - Hills   | 4        | Onkaparinga (C) - North Coast       | 52       |
| Playford (C) - West  | 5        | Onkaparinga (C) - Reservoir         | 53       |
| Playford (C) - West Central  | 6        | Onkaparinga (C) - South Coast       | 54       |
| Port Adel. Enfield (C) - East  | 7        | Onkaparinga (C) - Woodcroft         | 55       |
| Port Adel. Enfield (C) - Inner   | 8        |                                     |          |
| Salisbury (C) - Central  | 9        | <b>Hobart</b>                       |          |
| Salisbury (C) - Inner North  | 10       | Brighton (M)                        | 1        |
| Salisbury (C) - North-East   | 11       | Clarence (C)                        | 2        |
| Salisbury (C) - South-East   | 12       | Derwent Valley (M) - Part A         | 3        |
| Salisbury (C) Balance  | 13       | Glenorchy (C)                       | 4        |
| Tea Tree Gully (C) - Central   | 14       | Hobart (C) - Inner                  | 5        |
| Tea Tree Gully (C) - Hills   | 15       | Hobart (C) - Remainder              | 6        |
| Tea Tree Gully (C) - North   | 16       | Kingborough (M) - Part A            | 7        |
| Tea Tree Gully (C) - South   | 17       | Sorell (M) - Part A                 | 8        |
| Charles Sturt (C) - Coastal  | 18       |                                     |          |
| Charles Sturt (C) - Inner East   | 19       | <b>Darwin</b>                       |          |
| Charles Sturt (C) - Inner West   | 20       | Darwin North West                   | 1        |
| Charles Sturt (C) - North-East   | 21       | Darwin North East                   | 2        |
| Port Adel. Enfield (C) - Coast   | 22       | Darwin South West                   | 3        |
| Port Adel. Enfield (C) - Park  | 23       | Palmerston                          | 4        |
| Port Adel. Enfield (C) - Port  | 24       | Litchfield (S) - Part A             | 5        |
| West Torrens (C) - East  | 25       | Litchfield (S) - Part B             | 6        |
| West Torrens (C) - West  | 26       |                                     |          |
| Unincorporated Western   | 27       | <b>Canberra</b>                     |          |
| Adelaide (C)   | 28       | Canberra Central                    | 1        |
| Adelaide Hills (DC) - Central  | 29       | Canberra North                      | 2        |
| Adelaide Hills (DC) - Ranges   | 30       | Canberra South                      | 3        |
| Burnside (C) - North-East  | 31       | Woden North                         | 4        |
| Burnside (C) - South-West  | 32       | Woden Central                       | 5        |
| Campbelltown (C) - East  | 33       | Woden South                         | 6        |
| Campbelltown (C) - West  | 34       | Belconnen North                     | 7        |
| Norw. Payneham St Peters (C) - East  | 35       | Kambah                              | 8        |
| Norw. Payneham St Peters (C) - West  | 36       | Tuggeranong North West              | 9        |
| Prospect (C)   | 37       | Tuggeranong North East              | 10       |
| Unley (C) - East   | 38       | Tuggeranong South East              | 11       |
| Unley (C) - West   | 39       | Tuggeranong South                   | 12       |
| Walkerville (M)  | 40       | Weston Creek                        | 13       |
| Holdfast Bay (C) - North   | 41       | Belconnen South                     | 14       |
| Holdfast Bay (C) - South   | 42       | Belconnen West                      | 15       |
| Marion (C) - Central   | 43       | Gungahlin                           | 16       |
| Marion (C) - North   | 44       | Kowen and Majura                    | 17       |
| Marion (C) - South   | 45       | Belconnen-SSD Balance               | 18       |
| Mitcham (C) - Hills  | 46       | Stromlo                             | 19       |
| Mitcham (C) - North-East   | 47       | Eastern Fringe                      | 20       |
| Mitcham (C) - West   | 48       |                                     |          |

#See Appendix D for a list of the allocation of Statistical Local Areas to Grouped Statistical Local Areas



Map 59: Key to Statistical Local Areas mapped for Adelaide and Hobart, and Grouped Statistical Local Areas mapped for Darwin and Canberra ... *continued*

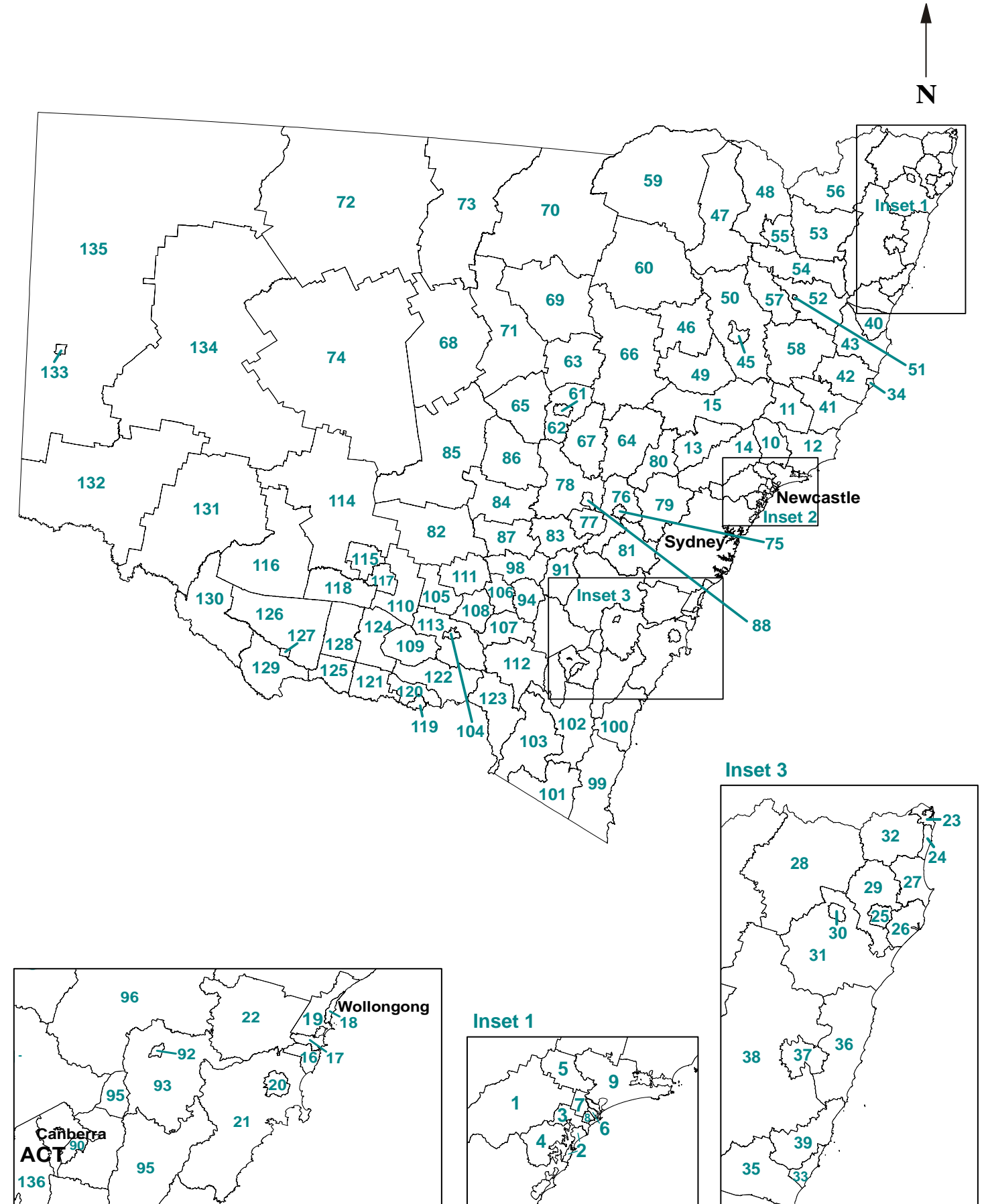
| Alphabetical Key to Statistical Local Areas (SLAs) (ASGC 2006) in Adelaide and Hobart, and Grouped SLAs <sup>#</sup> in Darwin and Canberra |          |                                     |          |
|---|----------|-------------------------------------|----------|
| Statistical Local Area/ Grouped SLA   | Map ref. | Statistical Local Area/ Grouped SLA | Map ref. |
| <b>Adelaide</b>   |          | <b>Adelaide ... continued</b>       |          |
| Adelaide (C)  | 28       | Tea Tree Gully (C) - South          | 17       |
| Adelaide Hills (DC) - Central   | 29       | Unincorporated Western              | 27       |
| Adelaide Hills (DC) - Ranges  | 30       | Unley (C) - East                    | 38       |
| Burnside (C) - North-East   | 31       | Unley (C) - West                    | 39       |
| Burnside (C) - South-West   | 32       | Walkerville (M)                     | 40       |
| Campbelltown (C) - East   | 33       | West Torrens (C) - East             | 25       |
| Campbelltown (C) - West   | 34       | West Torrens (C) - West             | 26       |
| Charles Sturt (C) - Coastal   | 18       |                                     |          |
| Charles Sturt (C) - Inner East  | 19       | <b>Hobart</b>                       |          |
| Charles Sturt (C) - Inner West  | 20       | Brighton (M)                        | 1        |
| Charles Sturt (C) - North-East  | 21       | Clarence (C)                        | 2        |
| Gawler (T)  | 1        | Derwent Valley (M) - Part A         | 3        |
| Holdfast Bay (C) - North  | 41       | Glenorchy (C)                       | 4        |
| Holdfast Bay (C) - South  | 42       | Hobart (C) - Inner                  | 5        |
| Marion (C) - Central  | 43       | Hobart (C) - Remainder              | 6        |
| Marion (C) - North  | 44       | Kingborough (M) - Part A            | 7        |
| Marion (C) - South  | 45       | Sorell (M) - Part A                 | 8        |
| Mitcham (C) - Hills   | 46       |                                     |          |
| Mitcham (C) - North-East  | 47       | <b>Darwin</b>                       |          |
| Mitcham (C) - West  | 48       | Darwin North West                   | 1        |
| Norw. Payneham St Peters (C) - East   | 35       | Darwin North East                   | 2        |
| Norw. Payneham St Peters (C) - West   | 36       | Darwin South West                   | 3        |
| Onkaparinga (C) - Hackham   | 49       | Litchfield (S) - Part A             | 5        |
| Onkaparinga (C) - Hills   | 50       | Litchfield (S) - Part B             | 6        |
| Onkaparinga (C) - Morphett  | 51       | Palmerston                          | 4        |
| Onkaparinga (C) - North Coast   | 52       |                                     |          |
| Onkaparinga (C) - Reservoir   | 53       | <b>Canberra</b>                     |          |
| Onkaparinga (C) - South Coast   | 54       | Belconnen North                     | 7        |
| Onkaparinga (C) - Woodcroft   | 55       | Belconnen South                     | 14       |
| Playford (C) - East Central   | 2        | Belconnen West                      | 15       |
| Playford (C) - Elizabeth  | 3        | Belconnen-SSD Balance               | 18       |
| Playford (C) - Hills  | 4        | Canberra Central                    | 1        |
| Playford (C) - West   | 5        | Canberra North                      | 2        |
| Playford (C) - West Central   | 6        | Canberra South                      | 3        |
| Port Adel. Enfield (C) - Coast  | 22       | Eastern Fringe                      | 20       |
| Port Adel. Enfield (C) - East   | 7        | Gungahlin                           | 16       |
| Port Adel. Enfield (C) - Inner  | 8        | Kambah                              | 8        |
| Port Adel. Enfield (C) - Park   | 23       | Kowen and Majura                    | 17       |
| Port Adel. Enfield (C) - Port   | 24       | Stromlo                             | 19       |
| Prospect (C)  | 37       | Tuggeranong North East              | 10       |
| Salisbury (C) - Central   | 9        | Tuggeranong North West              | 9        |
| Salisbury (C) - Inner North   | 10       | Tuggeranong South                   | 12       |
| Salisbury (C) - North-East  | 11       | Tuggeranong South East              | 11       |
| Salisbury (C) - South-East  | 12       | Weston Creek                        | 13       |
| Salisbury (C) Balance   | 13       | Woden Central                       | 5        |
| Tea Tree Gully (C) - Central  | 14       | Woden North                         | 4        |
| Tea Tree Gully (C) - Hills  | 15       | Woden South                         | 6        |
| Tea Tree Gully (C) - North  | 16       |                                     |          |

<sup>#</sup>See Appendix D for a list of the allocation of Statistical Local Areas to Grouped Statistical Local Areas

Key maps: Statistical Local Areas mapped for the non-metropolitan areas

| Numerical Key to Statistical Local Areas (ASGC 2006) in non-metropolitan New South Wales and the Australian Capital Territory |          |                                   |          |                                     |          |
|---|----------|-----------------------------------|----------|-------------------------------------|----------|
| Statistical Local Area  | Map ref. | Statistical Local Area            | Map ref. | Statistical Local Area              | Map ref. |
| <b>New South Wales</b>  |          |                                   |          |                                     |          |
| Cessnock (C)  | 1        | Gwydir (A)                        | 47       | Goulburn Mulwaree (A) Balance       | 93       |
| Lake Macquarie (C) - East   | 2        | Inverell (A) - Part A             | 48       | Harden (A)                          | 94       |
| Lake Macquarie (C) - North  | 3        | Liverpool Plains (A)              | 49       | Palerang (A) - Part B               | 95       |
| Lake Macquarie (C) - West   | 4        | Tamworth Regional (A) - Part B    | 50       | Upper Lachlan (A)                   | 96       |
| Maitland (C)  | 5        | Armidale Dumaresq (A) - City      | 51       | Yass Valley (A)                     | 97       |
| Newcastle (C) - Inner City  | 6        | Armidale Dumaresq (A) Balance     | 52       | Young (A)                           | 98       |
| Newcastle (C) - Outer West  | 7        | Glen Innes Severn (A)             | 53       | Bega Valley (A)                     | 99       |
| Newcastle (C) - Throsby   | 8        | Guyra (A)                         | 54       | Eurobodalla (A)                     | 100      |
| Port Stephens (A)   | 9        | Inverell (A) - Part B             | 55       | Bombala (A)                         | 101      |
| Dungog (A)  | 10       | Tenterfield (A)                   | 56       | Cooma-Monaro (A)                    | 102      |
| Gloucester (A)  | 11       | Uralla (A)                        | 57       | Snowy River (A)                     | 103      |
| Great Lakes (A)   | 12       | Walcha (A)                        | 58       | Wagga Wagga (C) - Part A            | 104      |
| Muswellbrook (A)  | 13       | Moree Plains (A)                  | 59       | Coolamon (A)                        | 105      |
| Singleton (A)   | 14       | Narrabri (A)                      | 60       | Cootamundra (A)                     | 106      |
| Upper Hunter Shire (A)  | 15       | Dubbo (C) - Part A                | 61       | Gundagai (A)                        | 107      |
| Kiama (A)   | 16       | Dubbo (C) - Part B                | 62       | Junee (A)                           | 108      |
| Shellharbour (C)  | 17       | Gilgandra (A)                     | 63       | Lockhart (A)                        | 109      |
| Wollongong (C) - Inner  | 18       | Mid-Western Regional (A) - Part A | 64       | Narrandera (A)                      | 110      |
| Wollongong (C) Balance  | 19       | Narromine (A)                     | 65       | Temora (A)                          | 111      |
| Shoalhaven (C) - Part A   | 20       | Warrumbungle Shire (A)            | 66       | Tumut Shire (A)                     | 112      |
| Shoalhaven (C) - Part B   | 21       | Wellington (A)                    | 67       | Wagga Wagga (C) - Part B            | 113      |
| Wingecarribee (A)   | 22       | Bogan (A)                         | 68       | Carrathool (A)                      | 114      |
| Tweed (A) - Tweed-Heads   | 23       | Coonamble (A)                     | 69       | Griffith (C)                        | 115      |
| Tweed (A) - Tweed Coast   | 24       | Walgett (A)                       | 70       | Hay (A)                             | 116      |
| Lismore (C) - Part A  | 25       | Warren (A)                        | 71       | Leeton (A)                          | 117      |
| Ballina (A)   | 26       | Bourke (A)                        | 72       | Murrumbidgee (A)                    | 118      |
| Byron (A)   | 27       | Brewarrina (A)                    | 73       | Albury (C)                          | 119      |
| Kyogle (A)  | 28       | Cobar (A)                         | 74       | Greater Hume Shire (A) - Part A     | 120      |
| Lismore (C) - Part B  | 29       | Bathurst Regional (A) - Part A    | 75       | Corowa Shire (A)                    | 121      |
| Richmond Valley (A) - Casino  | 30       | Bathurst Regional (A) - Part B    | 76       | Greater Hume Shire (A) - Part B     | 122      |
| Richmond Valley (A) Balance   | 31       | Blayney (A)                       | 77       | Tumbarumba (A)                      | 123      |
| Tweed (A) - Part B  | 32       | Cabonne (A)                       | 78       | Urana (A)                           | 124      |
| Coffs Harbour (C) - Part A  | 33       | Lithgow (C)                       | 79       | Berrigan (A)                        | 125      |
| Hastings (A) - Part A   | 34       | Mid-Western Regional (A) - Part B | 80       | Conargo (A)                         | 126      |
| Bellingen (A)   | 35       | Oberon (A)                        | 81       | Deniliquin (A)                      | 127      |
| Clarence Valley (A) - Coast   | 36       | Bland (A)                         | 82       | Jerilderie (A)                      | 128      |
| Clarence Valley (A) - Grafton   | 37       | Cowra (A)                         | 83       | Murray (A)                          | 129      |
| Clarence Valley (A) Balance   | 38       | Forbes (A)                        | 84       | Wakool (A)                          | 130      |
| Coffs Harbour (C) - Part B  | 39       | Lachlan (A)                       | 85       | Balranald (A)                       | 131      |
| Nambucca (A)  | 40       | Parkes (A)                        | 86       | Wentworth (A)                       | 132      |
| Greater Taree (C)   | 41       | Weddin (A)                        | 87       | Broken Hill (C)                     | 133      |
| Hastings (A) - Part B   | 42       | Orange (C)                        | 88       | Central Darling (A)                 | 134      |
| Kempsey (A)   | 43       | Palerang (A) - Part A             | 89       | Unincorporated Far West             | 135      |
| Lord Howe Island  | 44       | Queanbeyan (C)                    | 90       |                                     |          |
| Tamworth Regional (A) - Part A  | 45       | Boorowa (A)                       | 91       |                                     |          |
| Gunnedah (A)  | 46       | Goulburn Mulwaree (A) - Goulburn  | 92       |                                     |          |
|   |          |                                   |          | <b>Australian Capital Territory</b> |          |
|   |          |                                   |          | Remainder of ACT                    | 136      |

Map 60: Key to Statistical Local Areas mapped for non-metropolitan New South Wales and the Australian Capital Territory

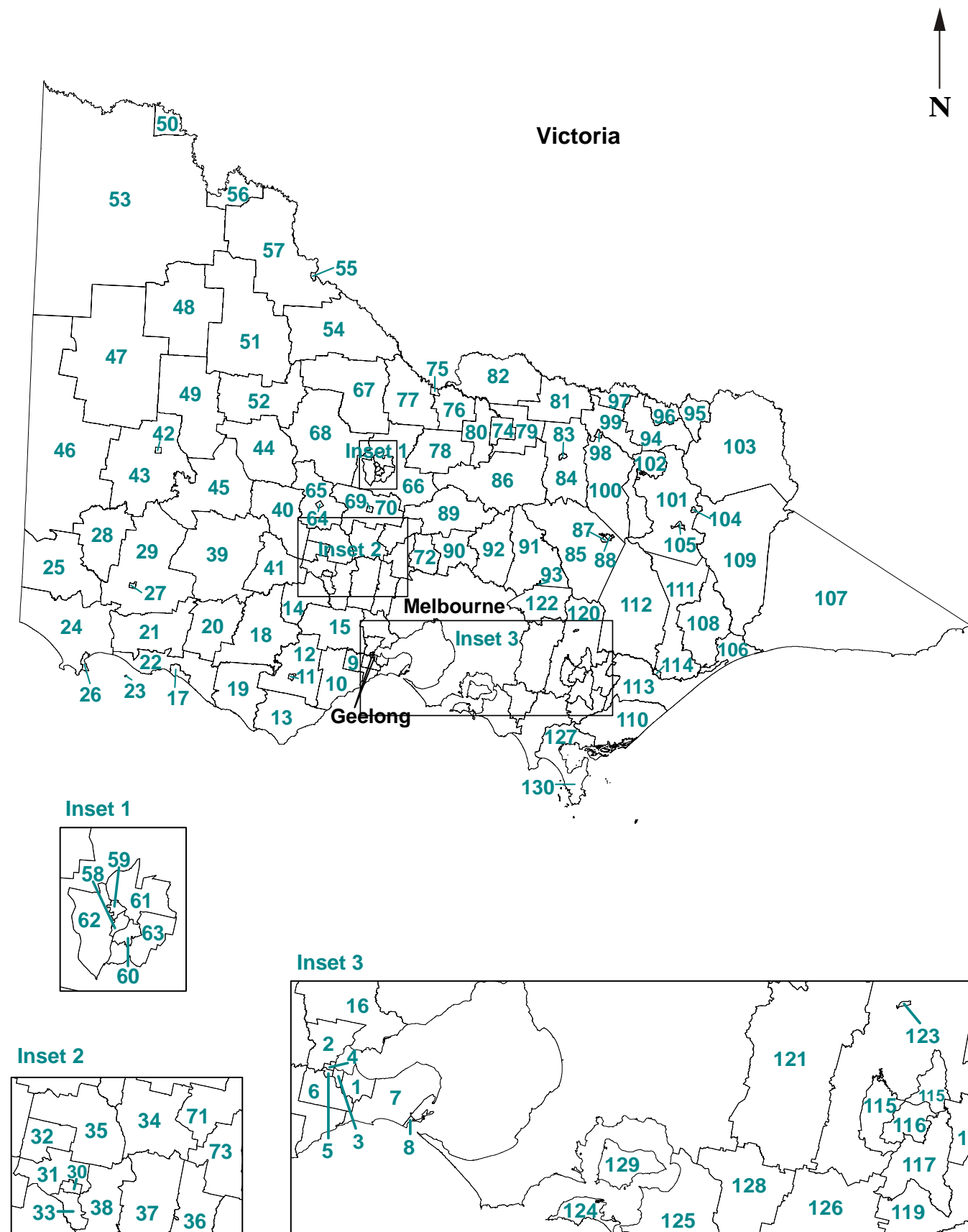


Map 60: Key to Statistical Local Areas mapped for non-metropolitan New South Wales and the Australian Capital Territory ... *continued*

| Alphabetical Key to Statistical Local Areas (ASGC 2006) in non-metropolitan New South Wales and the Australian Capital Territory |          |                                      |          |                                      |          |
|--|----------|--------------------------------------|----------|--------------------------------------|----------|
| Statistical Local Area   | Map ref. | Statistical Local Area               | Map ref. | Statistical Local Area               | Map ref. |
| <b>New South Wales</b>   |          | <b>New South Wales ... continued</b> |          | <b>New South Wales ... continued</b> |          |
| Albury (C)   | 119      | Goulburn Mulwaree (A) Balance        | 93       | Oberon (A)                           | 81       |
| Armidale Dumaresq (A) - City   | 51       | Great Lakes (A)                      | 12       | Orange (C)                           | 88       |
| Armidale Dumaresq (A) Balance  | 52       | Greater Hume Shire (A) - Part A      | 120      | Palerang (A) - Part A                | 89       |
| Ballina (A)  | 26       | Greater Hume Shire (A) - Part B      | 122      | Palerang (A) - Part B                | 95       |
| Balranald (A)  | 131      | Greater Taree (C)                    | 41       | Parkes (A)                           | 86       |
| Bathurst Regional (A) - Part A   | 75       | Griffith (C)                         | 115      | Port Stephens (A)                    | 9        |
| Bathurst Regional (A) - Part B   | 76       | Gundagai (A)                         | 107      | Queanbeyan (C)                       | 90       |
| Bega Valley (A)  | 99       | Gunnedah (A)                         | 46       | Richmond Valley (A) - Casino         | 30       |
| Bellingen (A)  | 35       | Guyra (A)                            | 54       | Richmond Valley (A) Balance          | 31       |
| Berrigan (A)   | 125      | Gwydir (A)                           | 47       | Shellharbour (C)                     | 17       |
| Bland (A)  | 82       | Harden (A)                           | 94       | Shoalhaven (C) - Part A              | 20       |
| Blayney (A)  | 77       | Hastings (A) - Part A                | 34       | Shoalhaven (C) - Part B              | 21       |
| Bogan (A)  | 68       | Hastings (A) - Part B                | 42       | Singleton (A)                        | 14       |
| Bombala (A)  | 101      | Hay (A)                              | 116      | Snowy River (A)                      | 103      |
| Boorowa (A)  | 91       | Inverell (A) - Part A                | 48       | Tamworth Regional (A) - Part A       | 45       |
| Bourke (A)   | 72       | Inverell (A) - Part B                | 55       | Tamworth Regional (A) - Part B       | 50       |
| Brewarrina (A)   | 73       | Jerilderie (A)                       | 128      | Temora (A)                           | 111      |
| Broken Hill (C)  | 133      | Junee (A)                            | 108      | Tenterfield (A)                      | 56       |
| Byron (A)  | 27       | Kempsey (A)                          | 43       | Tumbarumba (A)                       | 123      |
| Cabonne (A)  | 78       | Kiama (A)                            | 16       | Tumut Shire (A)                      | 112      |
| Carrathool (A)   | 114      | Kyogle (A)                           | 28       | Tweed (A) - Part B                   | 32       |
| Central Darling (A)  | 134      | Lachlan (A)                          | 85       | Tweed (A) - Tweed Coast              | 24       |
| Cessnock (C)   | 1        | Lake Macquarie (C) - East            | 2        | Tweed (A) - Tweed-Heads              | 23       |
| Clarence Valley (A) - Coast  | 36       | Lake Macquarie (C) - North           | 3        | Unincorporated Far West              | 135      |
| Clarence Valley (A) - Grafton  | 37       | Lake Macquarie (C) - West            | 4        | Upper Hunter Shire (A)               | 15       |
| Clarence Valley (A) Balance  | 38       | Leeton (A)                           | 117      | Upper Lachlan (A)                    | 96       |
| Cobar (A)  | 74       | Lismore (C) - Part A                 | 25       | Uralla (A)                           | 57       |
| Coffs Harbour (C) - Part A   | 33       | Lismore (C) - Part B                 | 29       | Urana (A)                            | 124      |
| Coffs Harbour (C) - Part B   | 39       | Lithgow (C)                          | 79       | Wagga Wagga (C) - Part A             | 104      |
| Conargo (A)  | 126      | Liverpool Plains (A)                 | 49       | Wagga Wagga (C) - Part B             | 113      |
| Coolamon (A)   | 105      | Lockhart (A)                         | 109      | Wakool (A)                           | 130      |
| Cooma-Monaro (A)   | 102      | Lord Howe Island                     | 44       | Walcha (A)                           | 58       |
| Coonamble (A)  | 69       | Maitland (C)                         | 5        | Walgett (A)                          | 70       |
| Cootamundra (A)  | 106      | Mid-Western Regional (A) - Part A    | 64       | Warren (A)                           | 71       |
| Corowa Shire (A)   | 121      | Mid-Western Regional (A) - Part B    | 80       | Warrumbungle Shire (A)               | 66       |
| Cowra (A)  | 83       | Moree Plains (A)                     | 59       | Weddin (A)                           | 87       |
| Deniliquin (A)   | 127      | Murray (A)                           | 129      | Wellington (A)                       | 67       |
| Dubbo (C) - Part A   | 61       | Murrumbidgee (A)                     | 118      | Wentworth (A)                        | 132      |
| Dubbo (C) - Part B   | 62       | Muswellbrook (A)                     | 13       | Wingecarribee (A)                    | 22       |
| Dungog (A)   | 10       | Nambucca (A)                         | 40       | Wollongong (C) - Inner               | 18       |
| Eurobodalla (A)  | 100      | Narrabri (A)                         | 60       | Wollongong (C) Balance               | 19       |
| Forbes (A)   | 84       | Narrandera (A)                       | 110      | Yass Valley (A)                      | 97       |
| Gilgandra (A)  | 63       | Narromine (A)                        | 65       | Young (A)                            | 98       |
| Glen Innes Severn (A)  | 53       | Newcastle (C) - Inner City           | 6        |                                      |          |
| Gloucester (A)   | 11       | Newcastle (C) - Outer West           | 7        | <b>Australian Capital Territory</b>  |          |
| Goulburn Mulwaree (A) - Goulburn   | 92       | Newcastle (C) - Throsby              | 8        | Remainder of ACT                     | 136      |

Map 61: Key to Statistical Local Areas mapped for non-metropolitan Victoria

| Numerical Key to Statistical Local Areas (ASGC 2006) in non-metropolitan Victoria |          |                                  |          |                               |          |
|---|----------|----------------------------------|----------|-------------------------------|----------|
| Statistical Local Area  | Map ref. | Statistical Local Area           | Map ref. | Statistical Local Area        | Map ref. |
| Bellarine - Inner   | 1        | N. Grampians (S) - Stawell       | 45       | Mount Stirling Alpine Resort  | 88       |
| Corio - Inner   | 2        | West Wimmera (S)                 | 46       | Mitchell (S) - North          | 89       |
| Geelong   | 3        | Hindmarsh (S)                    | 47       | Mitchell (S) - South          | 90       |
| Geelong West  | 4        | Yarriambiack (S) - North         | 48       | Murrindindi (S) - East        | 91       |
| Newtown   | 5        | Yarriambiack (S) - South         | 49       | Murrindindi (S) - West        | 92       |
| South Barwon - Inner  | 6        | Mildura (RC) - Part A            | 50       | Lake Mountain Alpine Resort   | 93       |
| Greater Geelong (C) - Part B  | 7        | Buloke (S) - North               | 51       | Indigo (S) - Part A           | 94       |
| Queenscliffe (B)  | 8        | Buloke (S) - South               | 52       | Towong (S) - Part A           | 95       |
| Surf Coast (S) - East   | 9        | Mildura (RC) - Part B            | 53       | Wodonga (RC)                  | 96       |
| Surf Coast (S) - West   | 10       | Gannawarra (S)                   | 54       | Indigo (S) - Part B           | 97       |
| Colac-Otway (S) - Colac   | 11       | Swan Hill (RC) - Central         | 55       | Wangaratta (RC) - Central     | 98       |
| Colac-Otway (S) - North   | 12       | Swan Hill (RC) - Robinvale       | 56       | Wangaratta (RC) - North       | 99       |
| Colac-Otway (S) - South   | 13       | Swan Hill (RC) Balance           | 57       | Wangaratta (RC) - South       | 100      |
| Golden Plains (S) - North-West  | 14       | Gr. Bendigo (C) - Central        | 58       | Alpine (S) - East             | 101      |
| Golden Plains (S) - South-East  | 15       | Gr. Bendigo (C) - Eaglehawk      | 59       | Alpine (S) - West             | 102      |
| Greater Geelong (C) - Part C  | 16       | Gr. Bendigo (C) - Inner East     | 60       | Towong (S) - Part B           | 103      |
| Warrnambool (C)   | 17       | Gr. Bendigo (C) - Inner North    | 61       | Falls Creek Alpine Resort     | 104      |
| Corangamite (S) - North   | 18       | Gr. Bendigo (C) - Inner West     | 62       | Mount Hotham Alpine Resort    | 105      |
| Corangamite (S) - South   | 19       | Gr. Bendigo (C) - S'Saye         | 63       | E. Gippsland (S) - Bairnsdale | 106      |
| Moyne (S) - North-East  | 20       | C. Goldfields (S) - Marlborough  | 64       | E. Gippsland (S) - Orbost     | 107      |
| Moyne (S) - North-West  | 21       | C. Goldfields (S) Balance        | 65       | E. Gippsland (S) - South-West | 108      |
| Moyne (S) - South   | 22       | Gr. Bendigo (C) - Part B         | 66       | E. Gippsland (S) Balance      | 109      |
| Lady Julia Percy Island   | 23       | Loddon (S) - North               | 67       | Wellington (S) - Alberton     | 110      |
| Glenelg (S) - Heywood   | 24       | Loddon (S) - South               | 68       | Wellington (S) - Avon         | 111      |
| Glenelg (S) - North   | 25       | Mount Alexander (S) - C'maine    | 69       | Wellington (S) - Maffra       | 112      |
| Glenelg (S) - Portland  | 26       | Mount Alexander (S) Balance      | 70       | Wellington (S) - Rosedale     | 113      |
| S. Grampians (S) - Hamilton   | 27       | Macedon Ranges (S) - Kyneton     | 71       | Wellington (S) - Sale         | 114      |
| S. Grampians (S) - Wannon   | 28       | Macedon Ranges (S) - Romsey      | 72       | Baw Baw (S) - Part A          | 115      |
| S. Grampians (S) Balance  | 29       | Macedon Ranges (S) Balance       | 73       | Latrobe (C) - Moe             | 116      |
| Ballarat (C) - Central  | 30       | Gr. Shepparton (C) - Part A      | 74       | Latrobe (C) - Morwell         | 117      |
| Ballarat (C) - Inner North  | 31       | Campaspe (S) - Echuca            | 75       | Latrobe (C) - Traralgon       | 118      |
| Ballarat (C) - North  | 32       | Campaspe (S) - Kyabram           | 76       | Latrobe (C) Balance           | 119      |
| Ballarat (C) - South  | 33       | Campaspe (S) - Rochester         | 77       | Baw Baw (S) - Part B East     | 120      |
| Hepburn (S) - East  | 34       | Campaspe (S) - South             | 78       | Baw Baw (S) - Part B West     | 121      |
| Hepburn (S) - West  | 35       | Gr. Shepparton (C) - Part B East | 79       | Yarra Ranges (S) - Part B     | 122      |
| Moorabool (S) - Bacchus Marsh   | 36       | Gr. Shepparton (C) - Part B West | 80       | Mount Baw Baw Alpine Resort   | 123      |
| Moorabool (S) - Ballan  | 37       | Moira (S) - East                 | 81       | Bass Coast (S) - Phillip Is.  | 124      |
| Moorabool (S) - West  | 38       | Moira (S) - West                 | 82       | Bass Coast (S) Balance        | 125      |
| Ararat (RC)   | 39       | Benalla (RC) - Benalla           | 83       | South Gippsland (S) - Central | 126      |
| Pyrenees (S) - North  | 40       | Benalla (RC) Balance             | 84       | South Gippsland (S) - East    | 127      |
| Pyrenees (S) - South  | 41       | Mansfield (S)                    | 85       | South Gippsland (S) - West    | 128      |
| Horsham (RC) - Central  | 42       | Strathbogie (S)                  | 86       | French Island                 | 129      |
| Horsham (RC) Balance  | 43       | Mount Buller Alpine Resort       | 87       | Bass Strait Islands           | 130      |
| N. Grampians (S) - St Arnaud  | 44       |                                  |          |                               |          |



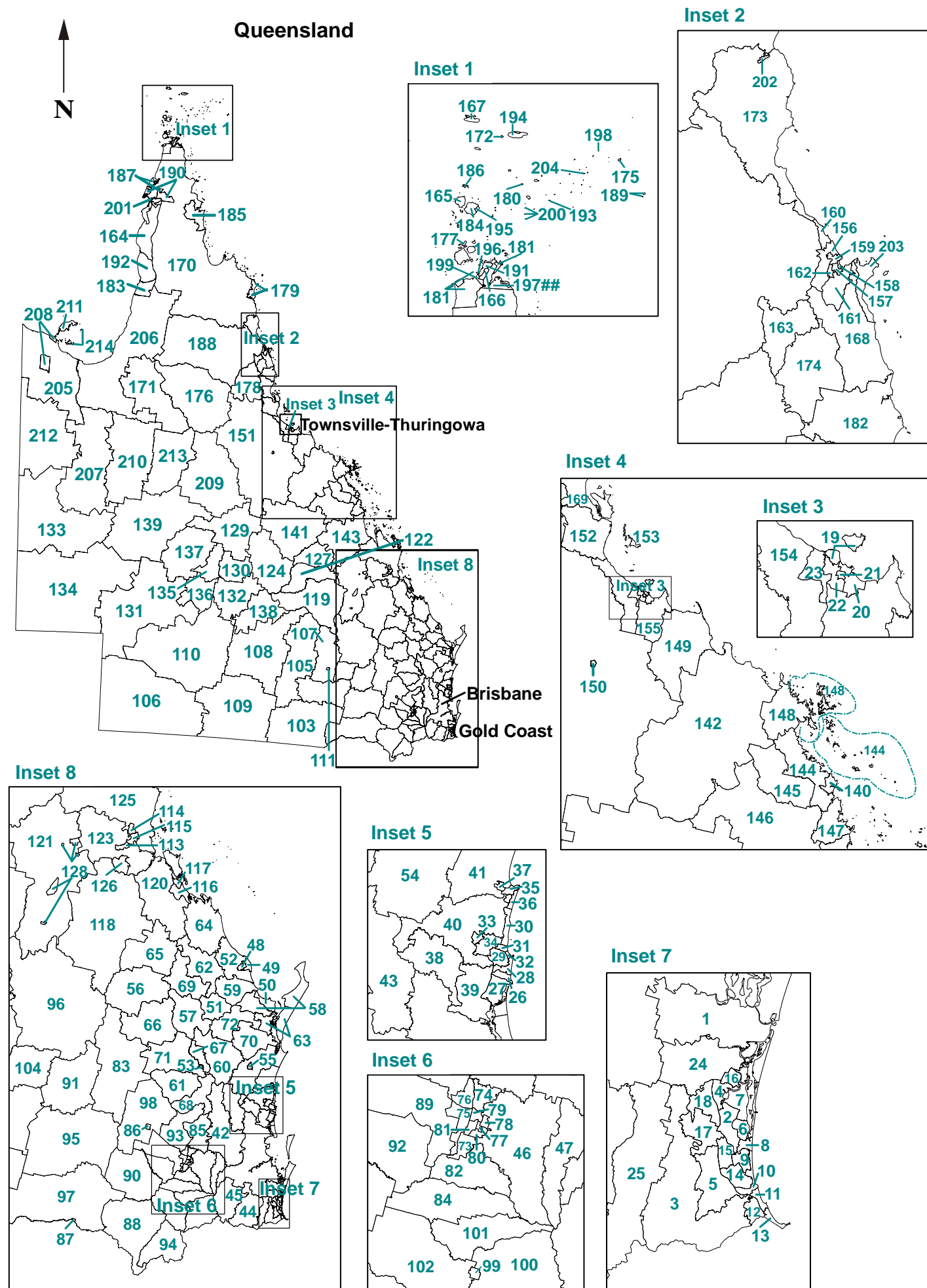
Map 61: Key to Statistical Local Areas mapped for non-metropolitan Victoria  
... continued

| Alphabetical Key to Statistical Local Areas (ASGC 2006) in non-metropolitan Victoria |          |                                  |          |                               |          |
|--|----------|----------------------------------|----------|-------------------------------|----------|
| Statistical Local Area   | Map ref. | Statistical Local Area           | Map ref. | Statistical Local Area        | Map ref. |
| Alpine (S) - East  | 101      | Gr. Bendigo (C) - Central        | 58       | Mount Buller Alpine Resort    | 87       |
| Alpine (S) - West  | 102      | Gr. Bendigo (C) - Eaglehawk      | 59       | Mount Hotham Alpine Resort    | 105      |
| Ararat (RC)  | 39       | Gr. Bendigo (C) - Inner East     | 60       | Mount Stirling Alpine Resort  | 88       |
| Ballarat (C) - Central   | 30       | Gr. Bendigo (C) - Inner North    | 61       | Moyne (S) - North-East        | 20       |
| Ballarat (C) - Inner North   | 31       | Gr. Bendigo (C) - Inner West     | 62       | Moyne (S) - North-West        | 21       |
| Ballarat (C) - North   | 32       | Gr. Bendigo (C) - Part B         | 66       | Moyne (S) - South             | 22       |
| Ballarat (C) - South   | 33       | Gr. Bendigo (C) - S'Saye         | 63       | Murrindindi (S) - East        | 91       |
| Bass Coast (S) - Phillip Is.   | 124      | Gr. Shepparton (C) - Part A      | 74       | Murrindindi (S) - West        | 92       |
| Bass Coast (S) Balance   | 125      | Gr. Shepparton (C) - Part B East | 79       | N. Grampians (S) - St Arnaud  | 44       |
| Bass Strait Islands  | 130      | Gr. Shepparton (C) - Part B West | 80       | N. Grampians (S) - Stawell    | 45       |
| Baw Baw (S) - Part A   | 115      | Greater Geelong (C) - Part B     | 7        | Newtown                       | 5        |
| Baw Baw (S) - Part B East  | 120      | Greater Geelong (C) - Part C     | 16       | Pyrenees (S) - North          | 40       |
| Baw Baw (S) - Part B West  | 121      | Hepburn (S) - East               | 34       | Pyrenees (S) - South          | 41       |
| Bellarine - Inner  | 1        | Hepburn (S) - West               | 35       | Queenscliffe (B)              | 8        |
| Benalla (RC) - Benalla   | 83       | Hindmarsh (S)                    | 47       | S. Grampians (S) - Hamilton   | 27       |
| Benalla (RC) Balance   | 84       | Horsham (RC) - Central           | 42       | S. Grampians (S) - Wannon     | 28       |
| Buloke (S) - North   | 51       | Horsham (RC) Balance             | 43       | S. Grampians (S) Balance      | 29       |
| Buloke (S) - South   | 52       | Indigo (S) - Part A              | 94       | South Barwon - Inner          | 6        |
| C. Goldfields (S) - Marlborough  | 64       | Indigo (S) - Part B              | 97       | South Gippsland (S) - Central | 126      |
| C. Goldfields (S) Balance  | 65       | Lady Julia Percy Island          | 23       | South Gippsland (S) - East    | 127      |
| Campaspe (S) - Echuca  | 75       | Lake Mountain Alpine Resort      | 93       | South Gippsland (S) - West    | 128      |
| Campaspe (S) - Kyabram   | 76       | Latrobe (C) - Moe                | 116      | Strathbogie (S)               | 86       |
| Campaspe (S) - Rochester   | 77       | Latrobe (C) - Morwell            | 117      | Surf Coast (S) - East         | 9        |
| Campaspe (S) - South   | 78       | Latrobe (C) - Traralgon          | 118      | Surf Coast (S) - West         | 10       |
| Colac-Otway (S) - Colac  | 11       | Latrobe (C) Balance              | 119      | Swan Hill (RC) - Central      | 55       |
| Colac-Otway (S) - North  | 12       | Loddon (S) - North               | 67       | Swan Hill (RC) - Robinvale    | 56       |
| Colac-Otway (S) - South  | 13       | Loddon (S) - South               | 68       | Swan Hill (RC) Balance        | 57       |
| Corangamite (S) - North  | 18       | Macedon Ranges (S) - Kyneton     | 71       | Towong (S) - Part A           | 95       |
| Corangamite (S) - South  | 19       | Macedon Ranges (S) - Romsey      | 72       | Towong (S) - Part B           | 103      |
| Corio - Inner  | 2        | Macedon Ranges (S) Balance       | 73       | Wangaratta (RC) - Central     | 98       |
| E. Gippsland (S) - Bairnsdale  | 106      | Mansfield (S)                    | 85       | Wangaratta (RC) - North       | 99       |
| E. Gippsland (S) - Orbost  | 107      | Mildura (RC) - Part A            | 50       | Wangaratta (RC) - South       | 100      |
| E. Gippsland (S) - South-West  | 108      | Mildura (RC) - Part B            | 53       | Warrnambool (C)               | 17       |
| E. Gippsland (S) Balance   | 109      | Mitchell (S) - North             | 89       | Wellington (S) - Alberton     | 110      |
| Falls Creek Alpine Resort  | 104      | Mitchell (S) - South             | 90       | Wellington (S) - Avon         | 111      |
| French Island  | 129      | Moira (S) - East                 | 81       | Wellington (S) - Maffra       | 112      |
| Gannawarra (S)   | 54       | Moira (S) - West                 | 82       | Wellington (S) - Rosedale     | 113      |
| Geelong  | 3        | Moorabool (S) - Bacchus Marsh    | 36       | Wellington (S) - Sale         | 114      |
| Geelong West   | 4        | Moorabool (S) - Ballan           | 37       | West Wimmera (S)              | 46       |
| Glenelg (S) - Heywood  | 24       | Moorabool (S) - West             | 38       | Wodonga (RC)                  | 96       |
| Glenelg (S) - North  | 25       | Mount Alexander (S) - C'maine    | 69       | Yarra Ranges (S) - Part B     | 122      |
| Glenelg (S) - Portland   | 26       | Mount Alexander (S) Balance      | 70       | Yarriambiack (S) - North      | 48       |
| Golden Plains (S) - North-West   | 14       | Mount Baw Baw Alpine Resort      | 123      | Yarriambiack (S) - South      | 49       |
| Golden Plains (S) - South-East   | 15       |                                  |          |                               |          |

Map 62: Key to Statistical Local Areas and Grouped Statistical Local Areas mapped for non-metropolitan Queensland

| Numerical Key to Statistical Local Areas (SLAs) and Grouped SLAs* (ASGC 2006) in non-metropolitan Queensland |             |  |             |  |             |
|--|-------------|--|-------------|--|-------------|
| Statistical Local Area/<br>Grouped SLA   | Map<br>ref. | Statistical Local Area/<br>Grouped SLA | Map<br>ref. | Statistical Local Area/<br>Grouped SLA | Map<br>ref. |
| Bethania-Waterford/Eagleby   | 1           | Cambooya (S) - Part A                  | 73          | Mackay (C) - Part B                    | 144         |
| Arundel/Ashmore  | 2           | Crow's Nest (S) - Part A               | 74          | Mirani (S)                             | 145         |
| Guanaba-Currumbin Valley   | 3           | Jondaryan (S) - Part A                 | 75          | Nebo (S)                               | 146         |
| Helensvale   | 4           | Rosalie (S) - Part A                   | 76          | Sarina (S)                             | 147         |
| Worongary-Tallai/Mudgeeraba  | 5           | Toowoomba (C) - Central                | 77          | Whitsunday (S)                         | 148         |
| Labrador/Southport   | 6           | Toowoomba (C) - North-East             | 78          | Burdekin (S)                           | 149         |
| Paradise Point/Biggera Waters  | 7           | Toowoomba (C) - North-West             | 79          | Charters Towers (C)                    | 150         |
| Surfers Paradise/Benowa  | 8           | Toowoomba (C) - South-East             | 80          | Dalrymple (S)                          | 151         |
| Broadbeach Waters/Mermaid Waters   | 9           | Toowoomba (C) - West                   | 81          | Hinchinbrook (S)                       | 152         |
| Broadbeach/Burleigh Heads  | 10          | Cambooya (S) - Part B                  | 82          | Palm Island (S)                        | 153         |
| Palm Beach/Currumbin   | 11          | Chinchilla (S)                         | 83          | Thuringowa (C) - Part B                | 154         |
| Currumbin Waters/Elanora   | 12          | Clifton (S)                            | 84          | Townsville (C) - Part B                | 155         |
| Coolangatta/Tugun  | 13          | Crow's Nest (S) - Part B               | 85          | Cairns (C) - Barron                    | 156         |
| Robina/Burleigh Waters   | 14          | Dalby (T)                              | 86          | Cairns (C) - Central Suburbs           | 157         |
| Carrara-Merrimac   | 15          | Goondiwindi (T)                        | 87          | Cairns (C) - City                      | 158         |
| Hope Island  | 16          | Inglewood (S)                          | 88          | Cairns (C) - Mt Whitfield              | 159         |
| Nerang   | 17          | Jondaryan (S) - Part B                 | 89          | Cairns (C) - Northern Suburbs          | 160         |
| Oxenford   | 18          | Millmerran (S)                         | 90          | Cairns (C) - Trinity                   | 161         |
| Townsville Coastal/Magnetic Island   | 19          | Murilla (S)                            | 91          | Cairns (C) - Western Suburbs           | 162         |
| Townsville South East  | 20          | Pittsworth (S)                         | 92          | Atherton (S)                           | 163         |
| Gulliver/Hermit Park   | 21          | Rosalie (S) - Part B                   | 93          | Aurukun (S)                            | 164         |
| Murray/Mt Louisa   | 22          | Stanthorpe (S)                         | 94          | Badu (IC)                              | 165         |
| Thuringowa - Part A  | 23          | Tara (S)                               | 95          | Bamaga (IC)                            | 166         |
| Coomera-Cedar Creek  | 24          | Taroom (S)                             | 96          | Boigu (IC)                             | 167         |
| Beaudesert (S) - Part B  | 25          | Waggamba (S)                           | 97          | Cairns (C) - Part B                    | 168         |
| Caloundra (C) - Caloundra N.   | 26          | Wambo (S)                              | 98          | Cardwell (S)                           | 169         |
| Caloundra (C) - Caloundra S.   | 27          | Warwick (S) - Central                  | 99          | Cook (S)                               | 170         |
| Caloundra (C) - Kawana   | 28          | Warwick (S) - East                     | 100         | Croydon (S)                            | 171         |
| Maroochy (S) - Buderim   | 29          | Warwick (S) - North                    | 101         | Dauan (IC)                             | 172         |
| Maroochy (S) - Coastal North   | 30          | Warwick (S) - West                     | 102         | Douglas (S)                            | 173         |
| Maroochy (S) - Maroochydore  | 31          | Balonne (S)                            | 103         | Eacham (S)                             | 174         |
| Maroochy (S) - Mooloolaba  | 32          | Bendemere (S)                          | 104         | Erub (IC)                              | 175         |
| Maroochy (S) - Nambour   | 33          | Booringa (S)                           | 105         | Etheridge (S)                          | 176         |
| Maroochy (S) - Paynter-Petrie Creek  | 34          | Bulloo (S)                             | 106         | Hammond (IC)                           | 177         |
| Noosa (S) - Noosa-Noosaville   | 35          | Bungil (S)                             | 107         | Herberton (S)                          | 178         |
| Noosa (S) - Sunshine-Peregian  | 36          | Murweh (S)                             | 108         | Hope Vale (S)                          | 179         |
| Noosa (S) - Tewantin   | 37          | Paroo (S)                              | 109         | Iama (IC)                              | 180         |
| Caloundra (C) - Hinterland   | 38          | Quilpie (S)                            | 110         | Injinoo (S)                            | 181         |
| Caloundra (C) - Rail Corridor  | 39          | Roma (T)                               | 111         | Johnstone (S)                          | 182         |
| Maroochy (S) Balance   | 40          | Warroo (S)                             | 112         | Kowanyama (S)                          | 183         |
| Noosa (S) Balance  | 41          | Fitzroy (S) - Part A                   | 113         | Kubin (IC)                             | 184         |
| Esk (S)  | 42          | Livingstone (S) - Part A               | 114         | Lockhart River (S)                     | 185         |
| Kilcoy (S)   | 43          | Rockhampton (C)                        | 115         | Mabuiag (IC)                           | 186         |
| Beaudesert (S) - Part C  | 44          | Calliope (S) - Part A                  | 116         | Mapoon (S)                             | 187         |
| Boonah (S)   | 45          | Gladstone (C)                          | 117         | Mareeba (S)                            | 188         |
| Gatton (S)   | 46          | Banana (S)                             | 118         | Mer (IC)                               | 189         |
| Laidley (S)  | 47          | Bauhinia (S)                           | 119         | Napranum (S)                           | 190         |
| Bundaberg (C)  | 48          | Calliope (S) - Part B                  | 120         | New Mapoon (S)                         | 191         |
| Burnett (S) - Part A   | 49          | Duaringa (S)                           | 121         | Pormpuraaw (S)                         | 192         |
| Hervey Bay (C) - Part A  | 50          | Emerald (S)                            | 122         | Poruma (IC)                            | 193         |
| Biggenden (S)  | 51          | Fitzroy (S) - Part B                   | 123         | Saibai (IC)                            | 194         |
| Burnett (S) - Part B   | 52          | Jericho (S)                            | 124         | St Pauls (IC)                          | 195         |
| Cherbourg (S)  | 53          | Livingstone (S) - Part B               | 125         | Seisia (IC)                            | 196         |
| Cooloola (S) (excl. Gympie)  | 54          | Mount Morgan (S)                       | 126         | Torres (S)                             | 197         |
| Cooloola (S) - Gympie only   | 55          | Peak Downs (S)                         | 127         | Ugar (IC)                              | 198         |
| Eidsvold (S)   | 56          | Woorabinda (S)                         | 128         | Umagico (S)                            | 199         |
| Gayndah (S)  | 57          | Aramac (S)                             | 129         | Warraber (IC)                          | 200         |
| Hervey Bay (C) - Part B  | 58          | Barcaldine (S)                         | 130         | Weipa (T)                              | 201         |
| Isis (S)   | 59          | Barcoo (S)                             | 131         | Wujal Wujal (S)                        | 202         |
| Kilkivan (S)   | 60          | Blackall (S)                           | 132         | Yarrabah (S)                           | 203         |
| Kingaroy (S)   | 61          | Boulia (S)                             | 133         | Yorke (IC)                             | 204         |
| Kolan (S)  | 62          | Diamantina (S)                         | 134         | Burke (S)                              | 205         |
| Maryborough (C)  | 63          | Ilfracombe (S)                         | 135         | Carpentaria (S)                        | 206         |
| Miriam Vale (S)  | 64          | Isisford (S)                           | 136         | Cloncurry (S)                          | 207         |
| Monto (S)  | 65          | Longreach (S)                          | 137         | Doomadgee (S)                          | 208         |
| Mundubbera (S)   | 66          | Tambo (S)                              | 138         | Flinders (S)                           | 209         |
| Murgon (S)   | 67          | Winton (S)                             | 139         | McKinlay (S)                           | 210         |
| Nanango (S)  | 68          | Mackay (C) - Part A                    | 140         | Mornington (S)                         | 211         |
| Perry (S)  | 69          | Belyando (S)                           | 141         | Mount Isa (C)                          | 212         |
| Tiaro (S)  | 70          | Bowen (S)                              | 142         | Richmond (S)                           | 213         |
| Wondai (S)   | 71          | Broadsound (S)                         | 143         | Unincorporated Islands                 | 214         |
| Woocoo (S)   | 72          |  |             |  |             |

\*See Appendix D for a list of the allocation of Statistical Local Areas to Grouped Statistical Local Areas



Map 62: Key to SLAs and Grouped SLAs mapped for non-metropolitan Queensland ... continued

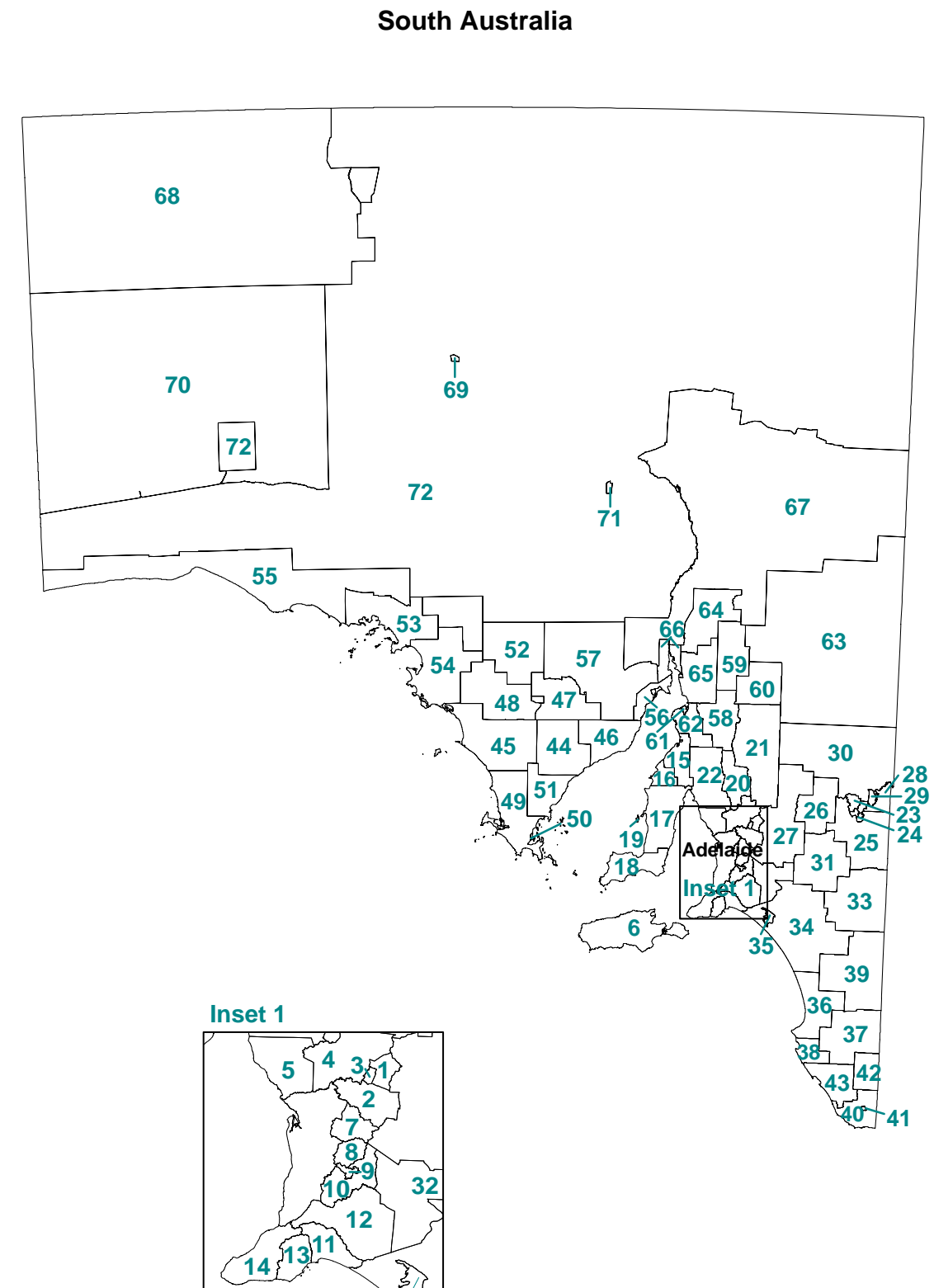
| Alphabetical Key to Statistical Local Areas (SLAs) and Grouped SLAs* (ASGC 2006) in non-metropolitan Queensland |             |  |             |  |             |
|---|-------------|--|-------------|--|-------------|
| Statistical Local Area/<br>Grouped SLA  | Map<br>ref. | Statistical Local Area/<br>Grouped SLA | Map<br>ref. | Statistical Local Area/<br>Grouped SLA | Map<br>ref. |
| Aramac (S)  | 129         | Douglas (S)                            | 173         | Murilla (S)                            | 91          |
| Arundel/Ashmore   | 2           | Duaringa (S)                           | 121         | Murray/Mt Louisa                       | 22          |
| Atherton (S)  | 163         | Eacham (S)                             | 174         | Murweh (S)                             | 108         |
| Aurukun (S)   | 164         | Eidsvold (S)                           | 56          | Nanango (S)                            | 68          |
| Badu (IC)   | 165         | Emerald (S)                            | 122         | Napranum (S)                           | 190         |
| Balonne (S)   | 103         | Erub (IC)                              | 175         | Nebo (S)                               | 146         |
| Bamaga (IC)   | 166         | Esk (S)                                | 42          | Nerang                                 | 17          |
| Banana (S)  | 118         | Etheridge (S)                          | 176         | New Mapoon (S)                         | 191         |
| Barcaldine (S)  | 130         | Fitzroy (S) - Part A                   | 113         | Noosa (S) - Noosa-Noosaville           | 35          |
| Barcoo (S)  | 131         | Fitzroy (S) - Part B                   | 123         | Noosa (S) - Sunshine-Peregian          | 36          |
| Bauhinia (S)  | 119         | Flinders (S)                           | 209         | Noosa (S) - Tewantin                   | 37          |
| Beaudesert (S) - Part B   | 25          | Gatton (S)                             | 46          | Noosa (S) Balance                      | 41          |
| Beaudesert (S) - Part C   | 44          | Gayndah (S)                            | 57          | Oxenford                               | 18          |
| Belyando (S)  | 141         | Gladstone (C)                          | 117         | Palm Beach/Currumbin                   | 11          |
| Bendemere (S)   | 104         | Goondiwindi (T)                        | 87          | Palm Island (S)                        | 153         |
| Bethania-Waterford/Eagleby  | 1           | Guanaba-Currumbin Valley               | 3           | Paradise Point/Biggera Waters          | 7           |
| Biggenden (S)   | 51          | Gulliver/Hermit Park                   | 21          | Paroo (S)                              | 109         |
| Blackall (S)  | 132         | Hammond (IC)                           | 177         | Peak Downs (S)                         | 127         |
| Boigu (IC)  | 167         | Helensvale                             | 4           | Perry (S)                              | 69          |
| Boonah (S)  | 45          | Herberton (S)                          | 178         | Pittsworth (S)                         | 92          |
| Booringa (S)  | 105         | Hervey Bay (C) - Part A                | 50          | Pompuraaw (S)                          | 192         |
| Boulia (S)  | 133         | Hervey Bay (C) - Part B                | 58          | Poruma (IC)                            | 193         |
| Bowen (S)   | 142         | Hinchinbrook (S)                       | 152         | Quilpie (S)                            | 110         |
| Broadbeach Waters/Mermaid Waters  | 9           | Hope Island                            | 16          | Richmond (S)                           | 213         |
| Broadbeach/Burleigh Heads   | 10          | Hope Vale (S)                          | 179         | Robina/Burleigh Waters                 | 14          |
| Broadsound (S)  | 143         | Iama (IC)                              | 180         | Rockhampton (C)                        | 115         |
| Bulloo (S)  | 106         | Ilfracombe (S)                         | 135         | Roma (T)                               | 111         |
| Bundaberg (C)   | 48          | Inglewood (S)                          | 88          | Rosalie (S) - Part A                   | 76          |
| Bungil (S)  | 107         | Injinoo (S)                            | 181         | Rosalie (S) - Part B                   | 93          |
| Burdekin (S)  | 149         | Isis (S)                               | 59          | Saibai (IC)                            | 194         |
| Burke (S)   | 205         | Isisford (S)                           | 136         | Sarina (S)                             | 147         |
| Burnett (S) - Part A  | 49          | Jericho (S)                            | 124         | Seisia (IC)                            | 196         |
| Burnett (S) - Part B  | 52          | Johnstone (S)                          | 182         | St Pauls (IC)                          | 195         |
| Cairns (C) - Barron   | 156         | Jondaryan (S) - Part A                 | 75          | Stanthorpe (S)                         | 94          |
| Cairns (C) - Central Suburbs  | 157         | Jondaryan (S) - Part B                 | 89          | Surfers Paradise/Benowa                | 8           |
| Cairns (C) - City   | 158         | Kilcoy (S)                             | 43          | Tambo (S)                              | 138         |
| Cairns (C) - Mt Whitfield   | 159         | Kilkivan (S)                           | 60          | Tara (S)                               | 95          |
| Cairns (C) - Northern Suburbs   | 160         | Kingaroy (S)                           | 61          | Taroom (S)                             | 96          |
| Cairns (C) - Part B   | 168         | Kolan (S)                              | 62          | Thuringowa - Part A                    | 23          |
| Cairns (C) - Trinity  | 161         | Kowanyama (S)                          | 183         | Thuringowa (C) - Part B                | 154         |
| Cairns (C) - Western Suburbs  | 162         | Kubin (IC)                             | 184         | Tiaro (S)                              | 70          |
| Calliope (S) - Part A   | 116         | Labrador/Southport                     | 6           | Toowoomba (C) - Central                | 77          |
| Calliope (S) - Part B   | 120         | Laidley (S)                            | 47          | Toowoomba (C) - North-East             | 78          |
| Caloundra (C) - Caloundra N.  | 26          | Livingstone (S) - Part A               | 114         | Toowoomba (C) - North-West             | 79          |
| Caloundra (C) - Caloundra S.  | 27          | Livingstone (S) - Part B               | 125         | Toowoomba (C) - South-East             | 80          |
| Caloundra (C) - Hinterland  | 38          | Lockhart River (S)                     | 185         | Toowoomba (C) - West                   | 81          |
| Caloundra (C) - Kawana  | 28          | Longreach (S)                          | 137         | Torres (S)                             | 197         |
| Caloundra (C) - Rail Corridor   | 39          | Mabuiag (IC)                           | 186         | Townsville (C) - Part B                | 155         |
| Cambooya (S) - Part A   | 73          | Mackay (C) - Part A                    | 140         | Townsville Coastal/Magnetic Island     | 19          |
| Cambooya (S) - Part B   | 82          | Mackay (C) - Part B                    | 144         | Townsville South East                  | 20          |
| Cardwell (S)  | 169         | Mapoon (S)                             | 187         | Ugar (IC)                              | 198         |
| Carpentaria (S)   | 206         | Mareeba (S)                            | 188         | Umagico (S)                            | 199         |
| Carrara-Merrimac  | 15          | Maroochy (S) - Buderim                 | 29          | Unincorporated Islands                 | 214         |
| Charters Towers (C)   | 150         | Maroochy (S) - Coastal North           | 30          | Waggamba (S)                           | 97          |
| Cherbourg (S)   | 53          | Maroochy (S) - Maroochydore            | 31          | Wambo (S)                              | 98          |
| Chinchilla (S)  | 83          | Maroochy (S) - Mooloolaba              | 32          | Warraber (IC)                          | 200         |
| Clifton (S)   | 84          | Maroochy (S) - Nambour                 | 33          | Warroo (S)                             | 112         |
| Cloncurry (S)   | 207         | Maroochy (S) - Paynter-Petrie Creek    | 34          | Warwick (S) - Central                  | 99          |
| Cook (S)  | 170         | Maroochy (S) Balance                   | 40          | Warwick (S) - East                     | 100         |
| Coolangatta/Tugun   | 13          | Maryborough (C)                        | 63          | Warwick (S) - North                    | 101         |
| Cooloola (S) - Gympie only  | 55          | McKinlay (S)                           | 210         | Warwick (S) - West                     | 102         |
| Cooloola (S) (excl. Gympie)   | 54          | Mer (IC)                               | 189         | Weipa (T)                              | 201         |
| Coomera-Cedar Creek   | 24          | Millmerran (S)                         | 90          | Whitsunday (S)                         | 148         |
| Crow's Nest (S) - Part A  | 74          | Mirani (S)                             | 145         | Winton (S)                             | 139         |
| Crow's Nest (S) - Part B  | 85          | Miriam Vale (S)                        | 64          | Wondai (S)                             | 71          |
| Croydon (S)   | 171         | Monto (S)                              | 65          | Woocoo (S)                             | 72          |
| Currumbin Waters/Elanora  | 12          | Mornington (S)                         | 211         | Woorabinda (S)                         | 128         |
| Dalby (T)   | 86          | Mount Isa (C)                          | 212         | Worongary-Tallai/Mudgeeraba            | 5           |
| Dalrymple (S)   | 151         | Mount Morgan (S)                       | 126         | Wujal Wujal (S)                        | 202         |
| Dauan (IC)  | 172         | Mundubbera (S)                         | 66          | Yarrabah (S)                           | 203         |
| Diamantina (S)  | 134         | Murgon (S)                             | 67          | Yorke (IC)                             | 204         |
| Doomadgee (S)   | 208         |  |             |  |             |

\*See Appendix D for a list of the allocation of Statistical Local Areas to Grouped Statistical Local Areas



Map 63: Key to Statistical Local Areas mapped for non-metropolitan South Australia

| Numerical Key to Statistical Local Areas (SLAs) (ASGC 2006) in non-metropolitan South Australia |          |                                |          |
|---|----------|--------------------------------|----------|
| Statistical Local Area  | Map ref. | Statistical Local Area         | Map ref. |
| Barossa (DC) - Angaston   | 1        | Naracoorte and Lucindale (DC)  | 37       |
| Barossa (DC) - Barossa  | 2        | Robe (DC)                      | 38       |
| Barossa (DC) - Tanunda  | 3        | Tatiara (DC)                   | 39       |
| Light (RegC)  | 4        | Grant (DC)                     | 40       |
| Mallala (DC)  | 5        | Mount Gambier (C)              | 41       |
| Kangaroo Island (DC)  | 6        | Wattle Range (DC) - East       | 42       |
| Adelaide Hills (DC) - North   | 7        | Wattle Range (DC) - West       | 43       |
| Adelaide Hills (DC) Balance   | 8        | Cleve (DC)                     | 44       |
| Mount Barker (DC) - Central   | 9        | Elliston (DC)                  | 45       |
| Mount Barker (DC) Balance   | 10       | Franklin Harbour (DC)          | 46       |
| Alexandrina (DC) - Coastal  | 11       | Kimba (DC)                     | 47       |
| Alexandrina (DC) - Strathalbyn  | 12       | Le Hunte (DC)                  | 48       |
| Victor Harbor (C)   | 13       | Lower Eyre Peninsula (DC)      | 49       |
| Yankalilla (DC)   | 14       | Port Lincoln (C)               | 50       |
| Barunga West (DC)   | 15       | Tumby Bay (DC)                 | 51       |
| Copper Coast (DC)   | 16       | Unincorporated Lincoln         | 52       |
| Yorke Peninsula (DC) - North  | 17       | Ceduna (DC)                    | 53       |
| Yorke Peninsula (DC) - South  | 18       | Streaky Bay (DC)               | 54       |
| Unincorporated Yorke  | 19       | Unincorporated West Coast      | 55       |
| Clare and Gilbert Valleys (DC)  | 20       | Whyalla (C)                    | 56       |
| Goyder (DC)   | 21       | Unincorporated Whyalla         | 57       |
| Wakefield (DC)  | 22       | Northern Areas (DC)            | 58       |
| Berri & Barmera (DC) - Barmera  | 23       | Orroroo/Carrieton (DC)         | 59       |
| Berri & Barmera (DC) - Berri  | 24       | Peterborough (DC)              | 60       |
| Loxton Waikerie (DC) - East   | 25       | Port Pirie C Dists (M) - City  | 61       |
| Loxton Waikerie (DC) - West   | 26       | Port Pirie C Dists (M) Balance | 62       |
| Mid Murray (DC)   | 27       | Unincorporated Pirie           | 63       |
| Renmark Paringa (DC) - Paringa  | 28       | Flinders Ranges (DC)           | 64       |
| Renmark Paringa (DC) - Renmark  | 29       | Mount Remarkable (DC)          | 65       |
| Unincorporated Riverland  | 30       | Port Augusta (C)               | 66       |
| Karoonda East Murray (DC)   | 31       | Unincorporated Flinders Ranges | 67       |
| Murray Bridge (RC)  | 32       | Anangu Pitjantjatjara (AC)     | 68       |
| Southern Mallee (DC)  | 33       | Coober Pedy (DC)               | 69       |
| The Coorong (DC)  | 34       | Maralinga Tjarutja (AC)        | 70       |
| Unincorporated Murray Mallee  | 35       | Roxby Downs (M)                | 71       |
| Kingston (DC)   | 36       | Unincorporated Far North       | 72       |

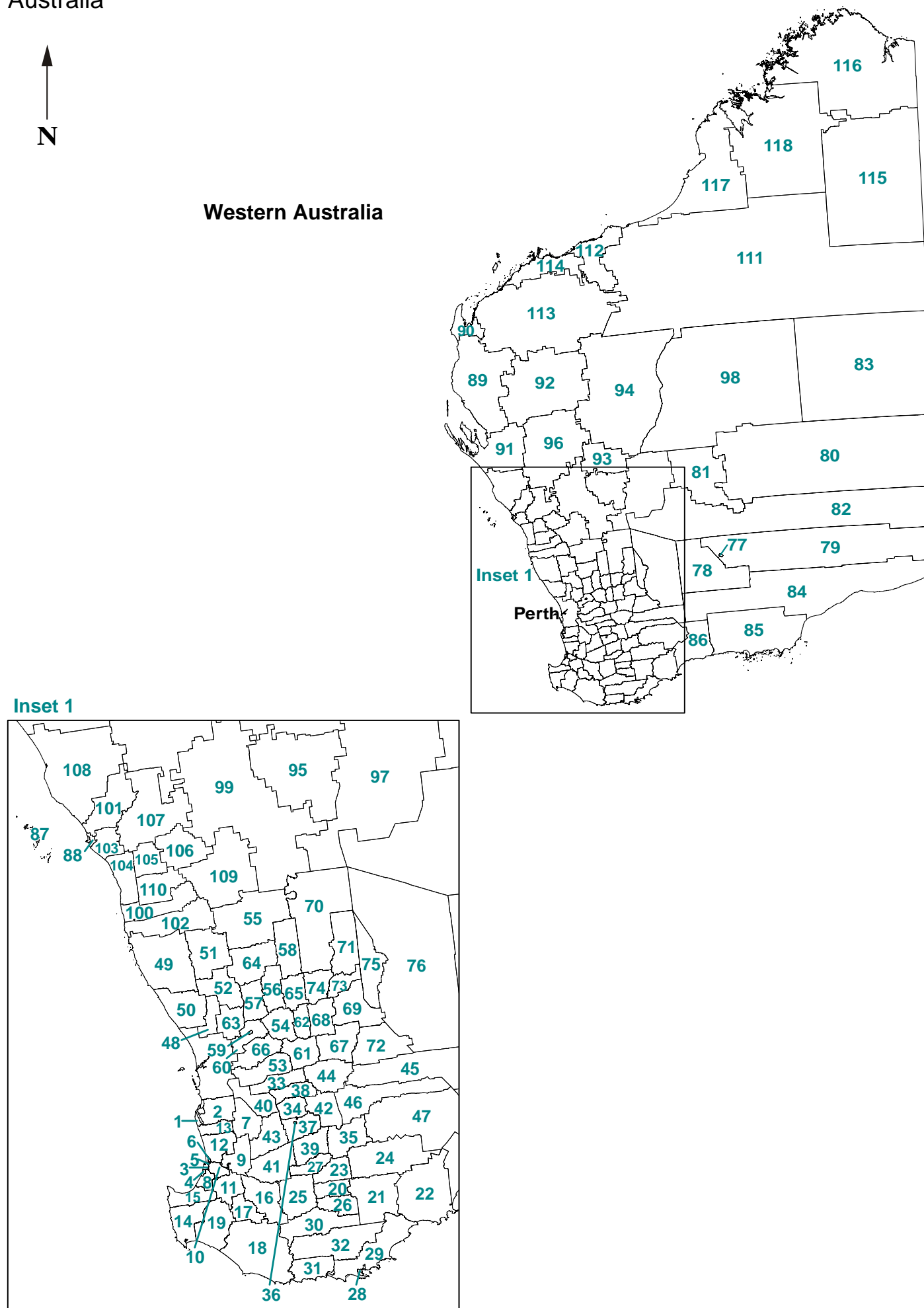


Map 63: Key to Statistical Local Areas mapped for non-metropolitan South Australia  
 ... continued

| Alphabetical Key to Statistical Local Areas (SLAs) (ASGC 2006) in non-metropolitan South Australia |          |                                |          |
|--|----------|--------------------------------|----------|
| Statistical Local Area   | Map ref. | Statistical Local Area         | Map ref. |
| Adelaide Hills (DC) - North  | 7        | Mount Remarkable (DC)          | 65       |
| Adelaide Hills (DC) Balance  | 8        | Murray Bridge (RC)             | 32       |
| Alexandrina (DC) - Coastal   | 11       | Naracoorte and Lucindale (DC)  | 37       |
| Alexandrina (DC) - Strathalbyn   | 12       | Northern Areas (DC)            | 58       |
| Anangu Pitjantjatjara (AC)   | 68       | Orroroo/Carrieton (DC)         | 59       |
| Barossa (DC) - Angaston  | 1        | Peterborough (DC)              | 60       |
| Barossa (DC) - Barossa   | 2        | Port Augusta (C)               | 66       |
| Barossa (DC) - Tanunda   | 3        | Port Lincoln (C)               | 50       |
| Barunga West (DC)  | 15       | Port Pirie C Dists (M) - City  | 61       |
| Berri & Barmera (DC) - Barmera   | 23       | Port Pirie C Dists (M) Balance | 62       |
| Berri & Barmera (DC) - Berri   | 24       | Renmark Paringa (DC) - Paringa | 28       |
| Ceduna (DC)  | 53       | Renmark Paringa (DC) - Renmark | 29       |
| Clare and Gilbert Valleys (DC)   | 20       | Robe (DC)                      | 38       |
| Cleve (DC)   | 44       | Roxby Downs (M)                | 71       |
| Cooper Pedy (DC)   | 69       | Southern Mallee (DC)           | 33       |
| Copper Coast (DC)  | 16       | Streaky Bay (DC)               | 54       |
| Elliston (DC)  | 45       | Tatiara (DC)                   | 39       |
| Flinders Ranges (DC)   | 64       | The Coorong (DC)               | 34       |
| Franklin Harbour (DC)  | 46       | Tumby Bay (DC)                 | 51       |
| Goyder (DC)  | 21       | Unincorporated Far North       | 72       |
| Grant (DC)   | 40       | Unincorporated Flinders Ranges | 67       |
| Kangaroo Island (DC)   | 6        | Unincorporated Lincoln         | 52       |
| Karoonda East Murray (DC)  | 31       | Unincorporated Murray Mallee   | 35       |
| Kimba (DC)   | 47       | Unincorporated Pirie           | 63       |
| Kingston (DC)  | 36       | Unincorporated Riverland       | 30       |
| Le Hunte (DC)  | 48       | Unincorporated West Coast      | 55       |
| Light (RegC)   | 4        | Unincorporated Whyalla         | 57       |
| Lower Eyre Peninsula (DC)  | 49       | Unincorporated Yorke           | 19       |
| Loxton Waikerie (DC) - East  | 25       | Victor Harbor (C)              | 13       |
| Loxton Waikerie (DC) - West  | 26       | Wakefield (DC)                 | 22       |
| Mallala (DC)   | 5        | Wattle Range (DC) - East       | 42       |
| Maralinga Tjarutja (AC)  | 70       | Wattle Range (DC) - West       | 43       |
| Mid Murray (DC)  | 27       | Whyalla (C)                    | 56       |
| Mount Barker (DC) - Central  | 9        | Yankalilla (DC)                | 14       |
| Mount Barker (DC) Balance  | 10       | Yorke Peninsula (DC) - North   | 17       |
| Mount Gambier (C)  | 41       | Yorke Peninsula (DC) - South   | 18       |

| Numerical Key to Statistical Local Areas (ASGC 2006) in non-metropolitan Western Australia |          |                                 |          |                            |          |
|--|----------|---------------------------------|----------|----------------------------|----------|
| Statistical Local Area   | Map ref. | Statistical Local Area          | Map ref. | Statistical Local Area     | Map ref. |
| Mandurah (C)   | 1        | West Arthur (S)                 | 41       | Laverton (S)               | 80       |
| Murray (S)   | 2        | Wickepin (S)                    | 42       | Leonora (S)                | 81       |
| Bunbury (C)  | 3        | Williams (S)                    | 43       | Menzies (S)                | 82       |
| Capel (S) - Part A   | 4        | Corrigin (S)                    | 44       | Ngaanyatjarraku (S)        | 83       |
| Dardanup (S) - Part A  | 5        | Kondinin (S)                    | 45       | Dundas (S)                 | 84       |
| Harvey (S) - Part A  | 6        | Kulin (S)                       | 46       | Esperance (S)              | 85       |
| Boddington (S)   | 7        | Lake Grace (S)                  | 47       | Ravensthorpe (S)           | 86       |
| Capel (S) - Part B   | 8        | Chittering (S)                  | 48       | Geraldton (C)              | 87       |
| Collie (S)   | 9        | Dandaragan (S)                  | 49       | Greenough (S) - Part A     | 88       |
| Dardanup (S) - Part B  | 10       | Gingin (S)                      | 50       | Carnarvon (S)              | 89       |
| Donnybrook-Balingup (S)  | 11       | Moora (S)                       | 51       | Exmouth (S)                | 90       |
| Harvey (S) - Part B  | 12       | Victoria Plains (S)             | 52       | Shark Bay (S)              | 91       |
| Waroona (S)  | 13       | Beverley (S)                    | 53       | Upper Gascoyne (S)         | 92       |
| Augusta-Margaret River (S)   | 14       | Cunderdin (S)                   | 54       | Cue (S)                    | 93       |
| Busselton (S)  | 15       | Dalwallinu (S)                  | 55       | Meekatharra (S)            | 94       |
| Boyup Brook (S)  | 16       | Dowerin (S)                     | 56       | Mount Magnet (S)           | 95       |
| Bridgetown-Greenbushes (S)   | 17       | Goomalling (S)                  | 57       | Murchison (S)              | 96       |
| Manjimup (S)   | 18       | Koorda (S)                      | 58       | Sandstone (S)              | 97       |
| Nannup (S)   | 19       | Northam (T)                     | 59       | Wiluna (S)                 | 98       |
| Broomehill (S)   | 20       | Northam (S)                     | 60       | Yalgoo (S)                 | 99       |
| Gnowangerup (S)  | 21       | Quairading (S)                  | 61       | Carnamah (S)               | 100      |
| Jerramungup (S)  | 22       | Tammin (S)                      | 62       | Chapman Valley (S)         | 101      |
| Katanning (S)  | 23       | Toodyay (S)                     | 63       | Coorow (S)                 | 102      |
| Kent (S)   | 24       | Wongan-Ballidu (S)              | 64       | Greenough (S) - Part B     | 103      |
| Kojonup (S)  | 25       | Wyalkatchem (S)                 | 65       | Irwin (S)                  | 104      |
| Tambellup (S)  | 26       | York (S)                        | 66       | Mingenew (S)               | 105      |
| Woodanilling (S)   | 27       | Bruce Rock (S)                  | 67       | Morawa (S)                 | 106      |
| Albany (C) - Central   | 28       | Kellerberrin (S)                | 68       | Mullewa (S)                | 107      |
| Albany (C) Balance   | 29       | Merredin (S)                    | 69       | Northampton (S)            | 108      |
| Cranbrook (S)  | 30       | Mount Marshall (S)              | 70       | Perenjori (S)              | 109      |
| Denmark (S)  | 31       | Mukinbudin (S)                  | 71       | Three Springs (S)          | 110      |
| Plantagenet (S)  | 32       | Narembeen (S)                   | 72       | East Pilbara (S)           | 111      |
| Brookton (S)   | 33       | Nungarin (S)                    | 73       | Port Hedland (T)           | 112      |
| Cuballing (S)  | 34       | Trayning (S)                    | 74       | Ashburton (S)              | 113      |
| Dumbleyung (S)   | 35       | Westonia (S)                    | 75       | Roebourne (S)              | 114      |
| Narrogin (T)   | 36       | Yilgarn (S)                     | 76       | Halls Creek (S)            | 115      |
| Narrogin (S)   | 37       | Kalgoorlie/Boulder (C) - Part A | 77       | Wyndham-East Kimberley (S) | 116      |
| Pingelly (S)   | 38       | Coolgardie (S)                  | 78       | Broome (S)                 | 117      |
| Wagin (S)  | 39       | Kalgoorlie/Boulder (C) - Part B | 79       | Derby-West Kimberley (S)   | 118      |
| Wandering (S)  | 40       |                                 |          |                            |          |

Map 64: Key to Statistical Local Areas mapped for non-metropolitan Western Australia

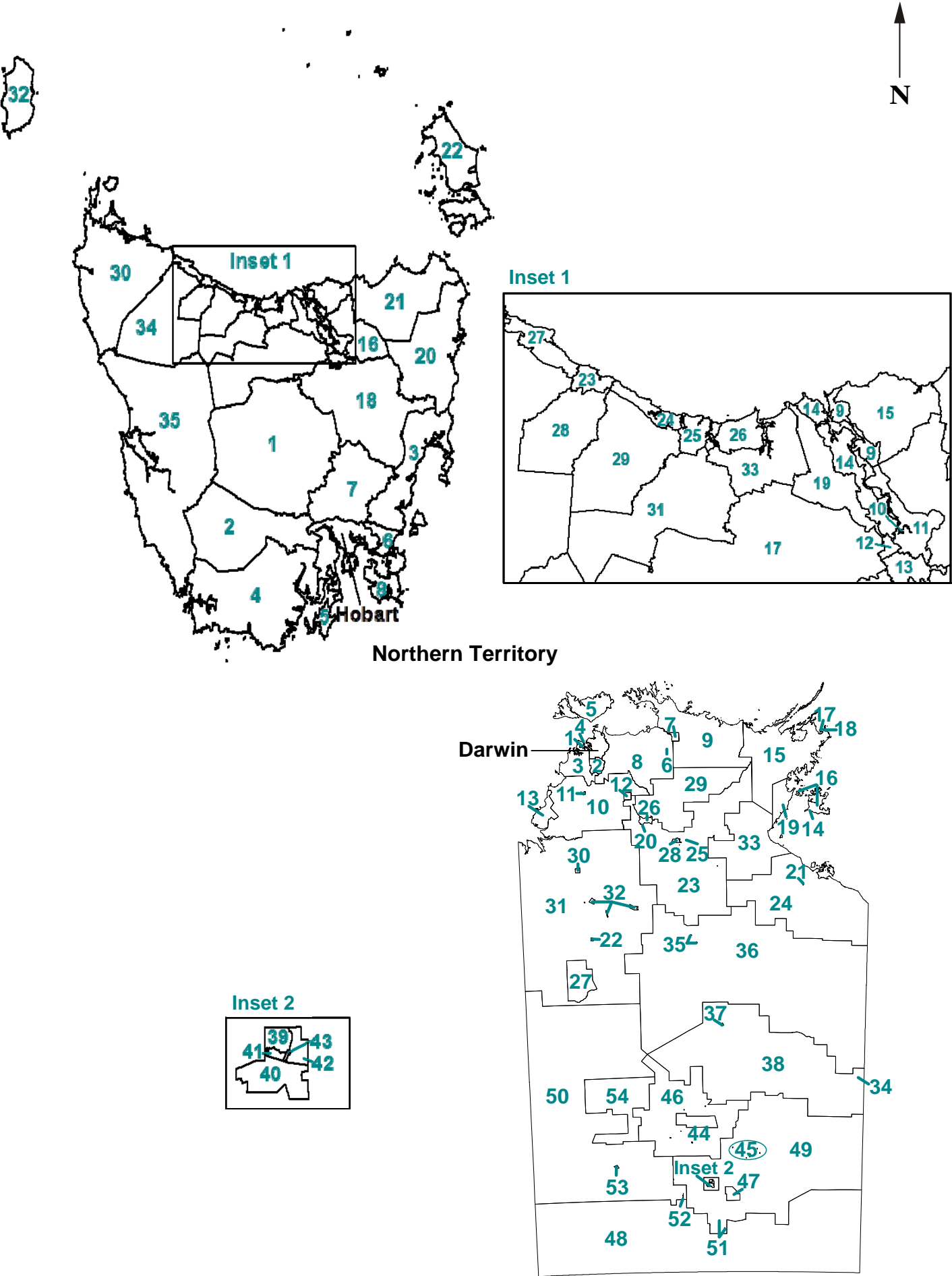


Map 64: Key to Statistical Local Areas mapped for non-metropolitan Western Australia  
 ... continued

| Alphabetical Key to Statistical Local Areas (ASGC 2006) in non-metropolitan Western Australia |          |                                 |          |                            |          |
|---|----------|---------------------------------|----------|----------------------------|----------|
| Statistical Local Area  | Map ref. | Statistical Local Area          | Map ref. | Statistical Local Area     | Map ref. |
| Albany (C) - Central  | 28       | Exmouth (S)                     | 90       | Narembeen (S)              | 72       |
| Albany (C) Balance  | 29       | Geraldton (C)                   | 87       | Narrogin (S)               | 37       |
| Ashburton (S)   | 113      | Gingin (S)                      | 50       | Narrogin (T)               | 36       |
| Augusta-Margaret River (S)  | 14       | Gnowangerup (S)                 | 21       | Ngaanyatjarraku (S)        | 83       |
| Beverley (S)  | 53       | Goomalling (S)                  | 57       | Northam (S)                | 60       |
| Boddington (S)  | 7        | Greenough (S) - Part A          | 88       | Northam (T)                | 59       |
| Boyup Brook (S)   | 16       | Greenough (S) - Part B          | 103      | Northampton (S)            | 108      |
| Bridgetown-Greenbushes (S)  | 17       | Halls Creek (S)                 | 115      | Nungarin (S)               | 73       |
| Brookton (S)  | 33       | Harvey (S) - Part A             | 6        | Perenjori (S)              | 109      |
| Broome (S)  | 117      | Harvey (S) - Part B             | 12       | Pingelly (S)               | 38       |
| Broomehill (S)  | 20       | Irwin (S)                       | 104      | Plantagenet (S)            | 32       |
| Bruce Rock (S)  | 67       | Jerramungup (S)                 | 22       | Port Hedland (T)           | 112      |
| Bunbury (C)   | 3        | Kalgoorlie/Boulder (C) - Part A | 77       | Quairading (S)             | 61       |
| Busselton (S)   | 15       | Kalgoorlie/Boulder (C) - Part B | 79       | Ravensthorpe (S)           | 86       |
| Capel (S) - Part A  | 4        | Katanning (S)                   | 23       | Roebourne (S)              | 114      |
| Capel (S) - Part B  | 8        | Kellerberrin (S)                | 68       | Sandstone (S)              | 97       |
| Carnamah (S)  | 100      | Kent (S)                        | 24       | Shark Bay (S)              | 91       |
| Carnarvon (S)   | 89       | Kojonup (S)                     | 25       | Tambellup (S)              | 26       |
| Chapman Valley (S)  | 101      | Kondinin (S)                    | 45       | Tammin (S)                 | 62       |
| Chittering (S)  | 48       | Koorda (S)                      | 58       | Three Springs (S)          | 110      |
| Collie (S)  | 9        | Kulin (S)                       | 46       | Toodyay (S)                | 63       |
| Coolgardie (S)  | 78       | Lake Grace (S)                  | 47       | Trayning (S)               | 74       |
| Coorow (S)  | 102      | Laverton (S)                    | 80       | Upper Gascoyne (S)         | 92       |
| Corrigin (S)  | 44       | Leonora (S)                     | 81       | Victoria Plains (S)        | 52       |
| Cranbrook (S)   | 30       | Mandurah (C)                    | 1        | Wagin (S)                  | 39       |
| Cuballing (S)   | 34       | Manjimup (S)                    | 18       | Wandering (S)              | 40       |
| Cue (S)   | 93       | Meekatharra (S)                 | 94       | Waroona (S)                | 13       |
| Cunderdin (S)   | 54       | Menzies (S)                     | 82       | West Arthur (S)            | 41       |
| Dalwallinu (S)  | 55       | Merredin (S)                    | 69       | Westonia (S)               | 75       |
| Dandaragan (S)  | 49       | Mingenew (S)                    | 105      | Wickepin (S)               | 42       |
| Dardanup (S) - Part A   | 5        | Moora (S)                       | 51       | Williams (S)               | 43       |
| Dardanup (S) - Part B   | 10       | Morawa (S)                      | 106      | Wiluna (S)                 | 98       |
| Denmark (S)   | 31       | Mount Magnet (S)                | 95       | Wongan-Ballidu (S)         | 64       |
| Derby-West Kimberley (S)  | 118      | Mount Marshall (S)              | 70       | Woodanilling (S)           | 27       |
| Donnybrook-Balingup (S)   | 11       | Mukinbudin (S)                  | 71       | Wyalkatchem (S)            | 65       |
| Dowerin (S)   | 56       | Mullewa (S)                     | 107      | Wyndham-East Kimberley (S) | 116      |
| Dumbleyung (S)  | 35       | Murchison (S)                   | 96       | Yalgoo (S)                 | 99       |
| Dundas (S)  | 84       | Murray (S)                      | 2        | Yilgarn (S)                | 76       |
| East Pilbara (S)  | 111      | Nannup (S)                      | 19       | York (S)                   | 66       |
| Esperance (S)   | 85       |                                 |          |                            |          |

Map 65: Key to Statistical Local Areas mapped for non-metropolitan Tasmania and the Northern Territory

| Numerical Key to Statistical Local Areas (SLAs) (ASGC 2006) in non-metropolitan Tasmania and the Northern Territory |          |   |          |
|---|----------|---|----------|
| Statistical Local Area  | Map ref. | Statistical Local Area                  | Map ref. |
| <b>Tasmania</b>   |          | <b>Northern Territory ... continued</b> |          |
| Central Highlands (M)   | 1        | Daly                                    | 10       |
| Derwent Valley (M) - Part B   | 2        | Naiyu Nambiyu (CGC)                     | 11       |
| Glamorgan/Spring Bay (M)  | 3        | Pine Creek (CGC)                        | 12       |
| Huon Valley (M)   | 4        | Thamarrurr (CGC)                        | 13       |
| Kingborough (M) - Part B  | 5        | Angurugu (CGC)                          | 14       |
| Sorell (M) - Part B   | 6        | East Arnhem - Balance                   | 15       |
| Southern Midlands (M)   | 7        | Groote Eylandt                          | 16       |
| Tasman (M)  | 8        | Marngarr (CGC)                          | 17       |
| George Town (M) - Part A  | 9        | Nhulunbuy                               | 18       |
| Launceston (C) - Inner  | 10       | Numbulwar Numburindi (CGC)              | 19       |
| Launceston (C) - Part B   | 11       | Binjari (CGC)                           | 20       |
| Meander Valley (M) - Part A   | 12       | Borroloola (CGC)                        | 21       |
| Northern Midlands (M) - Part A  | 13       | Daguragu (CGC)                          | 22       |
| West Tamar (M) - Part A   | 14       | Elsay                                   | 23       |
| George Town (M) - Part B  | 15       | Gulf                                    | 24       |
| Launceston (C) - Part C   | 16       | Jilkminggan (CGC)                       | 25       |
| Meander Valley (M) - Part B   | 17       | Katherine (T)                           | 26       |
| Northern Midlands (M) - Part B  | 18       | Lajamanu (CGC)                          | 27       |
| West Tamar (M) - Part B   | 19       | Mataranka (CGC)                         | 28       |
| Break O'Day (M)   | 20       | Nyirrangulung Mardruk Ngadberre (CGC)   | 29       |
| Dorset (M)  | 21       | Timber Creek (CGC)                      | 30       |
| Flinders (M)  | 22       | Victoria                                | 31       |
| Burnie (C) - Part A   | 23       | Walangeri Ngumpinku (CGC)               | 32       |
| Central Coast (M) - Part A  | 24       | Yugul Mangi (CGC)                       | 33       |
| Devonport (C)   | 25       | Alpurrulam (CGC)                        | 34       |
| Latrobe (M) - Part A  | 26       | Elliott District (CGC)                  | 35       |
| Waratah/Wynyard (M) - Part A  | 27       | Tableland                               | 36       |
| Burnie (C) - Part B   | 28       | Tennant Creek (T)                       | 37       |
| Central Coast (M) - Part B  | 29       | Tennant Creek - Balance                 | 38       |
| Circular Head (M)   | 30       | Alice Springs (T) - Charles             | 39       |
| Kentish (M)   | 31       | Alice Springs (T) - Heavitree           | 40       |
| King Island (M)   | 32       | Alice Springs (T) - Larapinta           | 41       |
| Latrobe (M) - Part B  | 33       | Alice Springs (T) - Ross                | 42       |
| Waratah/Wynyard (M) - Part B  | 34       | Alice Springs (T) - Stuart              | 43       |
| West Coast (M)  | 35       | Anmatjere (CGC)                         | 44       |
|   |          | Arltarpilta (CGC)                       | 45       |
|   |          | Hanson                                  | 46       |
| <b>Northern Territory</b>   |          | Ltyentye Purte (CGC)                    | 47       |
| Belyuen (CGC)   | 1        | Petermann-Simpson                       | 48       |
| Coomalie (CGC)  | 2        | Sandover                                | 49       |
| Cox-Finniss   | 3        | Tanami                                  | 50       |
| Cox Peninsula (CGC)   | 4        | Tapatjatjaka (CGC)                      | 51       |
| Tiwi Islands (CGC)  | 5        | Wallace Rockhole (CGC)                  | 52       |
| Jabiru (T)  | 6        | Watiyawanu (CGC)                        | 53       |
| Kunbarllanjnja (CGC)  | 7        | Yuendumu (CGC)                          | 54       |
| South Alligator   | 8        |   |          |
| West Arnhem   | 9        |   |          |



Map 65: Key to Statistical Local Areas mapped for non-metropolitan Tasmania and the Northern Territory ... *continued*

| Alphabetical Key to Statistical Local Areas (SLAs) (ASGC 2006) in non-metropolitan Tasmania and Northern Territory |          |   |          |
|--|----------|---|----------|
| Statistical Local Area   | Map ref. | Statistical Local Area                  | Map ref. |
| <b>Tasmania</b>  |          | <b>Northern Territory ... continued</b> |          |
| Break O'Day (M)  | 20       | Belyuen (CGC)                           | 1        |
| Burnie (C) - Part A  | 23       | Binjari (CGC)                           | 20       |
| Burnie (C) - Part B  | 28       | Borrooloola (CGC)                       | 21       |
| Central Coast (M) - Part A   | 24       | Coomalie (CGC)                          | 2        |
| Central Coast (M) - Part B   | 29       | Cox Peninsula (CGC)                     | 4        |
| Central Highlands (M)  | 1        | Cox-Finiss                              | 3        |
| Circular Head (M)  | 30       | Daguragu (CGC)                          | 22       |
| Derwent Valley (M) - Part B  | 2        | Daly                                    | 10       |
| Devonport (C)  | 25       | East Arnhem - Balance                   | 15       |
| Dorset (M)   | 21       | Elliott District (CGC)                  | 35       |
| Flinders (M)   | 22       | Elsey                                   | 23       |
| George Town (M) - Part A   | 9        | Groote Eylandt                          | 16       |
| George Town (M) - Part B   | 15       | Gulf                                    | 24       |
| Glamorgan/Spring Bay (M)   | 3        | Hanson                                  | 46       |
| Huon Valley (M)  | 4        | Jabiru (T)                              | 6        |
| Kentish (M)  | 31       | Jilkminggan (CGC)                       | 25       |
| King Island (M)  | 32       | Katherine (T)                           | 26       |
| Kingborough (M) - Part B   | 5        | Kunbarllanjnja (CGC)                    | 7        |
| Latrobe (M) - Part A   | 26       | Lajamanu (CGC)                          | 27       |
| Latrobe (M) - Part B   | 33       | Ltyentye Purte (CGC)                    | 47       |
| Launceston (C) - Inner   | 10       | Marngarr (CGC)                          | 17       |
| Launceston (C) - Part B  | 11       | Mataranka (CGC)                         | 28       |
| Launceston (C) - Part C  | 16       | Naiyu Nambiyu (CGC)                     | 11       |
| Meander Valley (M) - Part A  | 12       | Nhulunbuy                               | 18       |
| Meander Valley (M) - Part B  | 17       | Numbulwar Numburindi (CGC)              | 19       |
| Northern Midlands (M) - Part A   | 13       | Nyirranggulung Mardruk Ngadberre (CGC)  | 29       |
| Northern Midlands (M) - Part B   | 18       | Petermann-Simpson                       | 48       |
| Sorell (M) - Part B  | 6        | Pine Creek (CGC)                        | 12       |
| Southern Midlands (M)  | 7        | Sandover                                | 49       |
| Tasman (M)   | 8        | South Alligator                         | 8        |
| Waratah/Wynyard (M) - Part A   | 27       | Tableland                               | 36       |
| Waratah/Wynyard (M) - Part B   | 34       | Tanami                                  | 50       |
| West Coast (M)   | 35       | Tapatjatjaka (CGC)                      | 51       |
| West Tamar (M) - Part A  | 14       | Tennant Creek - Balance                 | 38       |
| West Tamar (M) - Part B  | 19       | Tennant Creek (T)                       | 37       |
|  |          | Thamarrurr (CGC)                        | 13       |
|  |          | Timber Creek (CGC)                      | 30       |
| <b>Northern Territory</b>  |          | Tiwi Islands (CGC)                      | 5        |
| Alice Springs (T) - Charles  | 39       | Victoria                                | 31       |
| Alice Springs (T) - Heavitree  | 40       | Walangeri Ngumpinku (CGC)               | 32       |
| Alice Springs (T) - Larapinta  | 41       | Wallace Rockhole (CGC)                  | 52       |
| Alice Springs (T) - Ross   | 42       | Watiyawanu (CGC)                        | 53       |
| Alice Springs (T) - Stuart   | 43       | West Arnhem                             | 9        |
| Alpurrurulam (CGC)   | 34       | Yuendumu (CGC)                          | 54       |
| Angurugu (CGC)   | 14       | Yugul Mangi (CGC)                       | 33       |
| Anmatjere (CGC)  | 44       |   |          |
| Arltarlpilta (CGC)   | 45       |   |          |