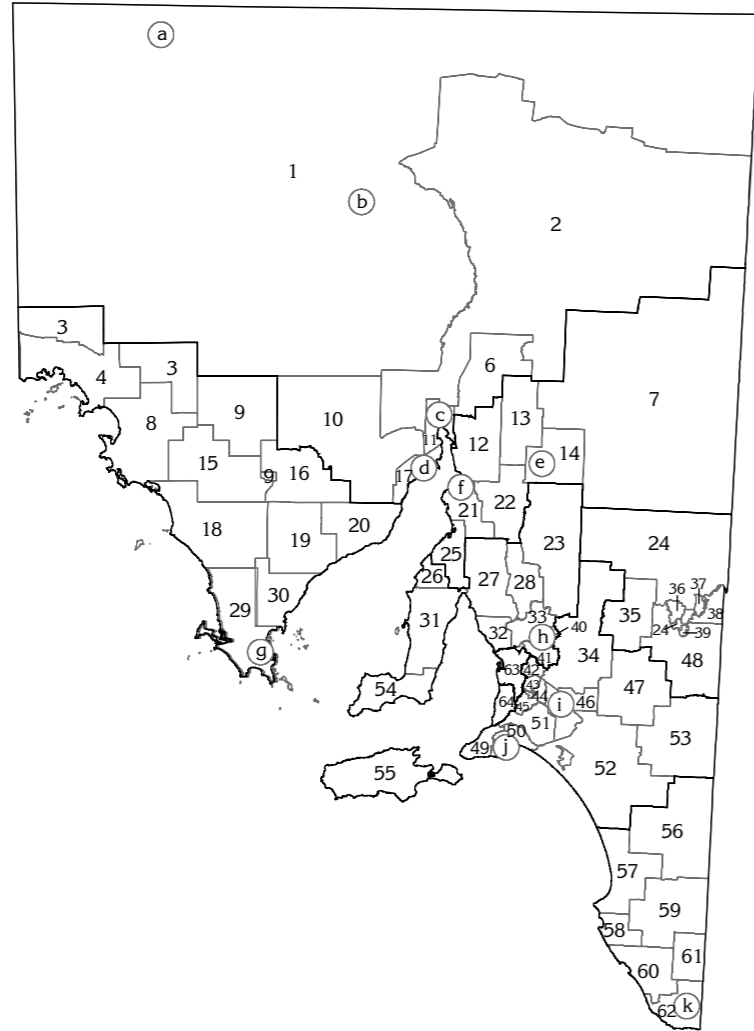


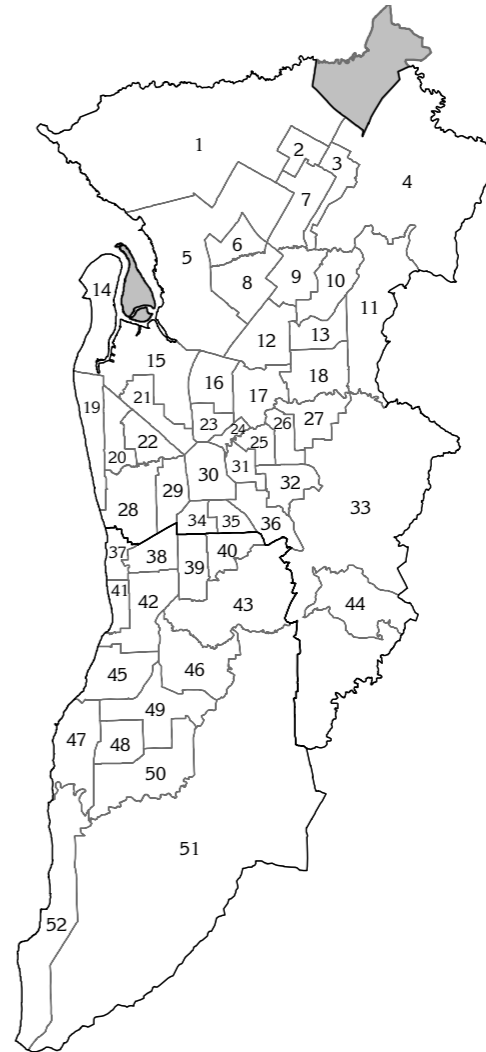
Key to areas mapped by Statistical Local Area, South Australia



Alphabetical key to Statistical Local Areas, country South Australia, 2001

Adelaide Hills (DC) Balance	43	Loxton Waikerie (DC) - West	48	Yankalilla (DC)	49
Adelaide Hills (DC) - North	42	Mallala (DC)	32	Yorke Peninsula (DC) - North	31
Alexandrina (DC) - Coastal	50	Mid Murray (DC)	34	Yorke Peninsula (DC) - South	54
Alexandrina (DC) - Strathalbyn	51	Mount Barker (DC) - Central	44	Unincorporated Far North	1
Barossa (DC) - Angaston	40	Mount Barker (DC) Balance	45	Unincorporated Flinders Ranges	2
Barossa (DC) - Barossa	41	Mount Remarkable (DC)	12	Unincorporated Lincoln	9
Barunga West (DC)	25	Murray Bridge (RC)	46	Unincorporated Pirie	7
Berri & Barmera (DC) - Barmera	26	Naracoorte & Lucindale (DC)	59	Unincorporated Riverland	24
Berri & Barmera (DC) - Berri	39	Northern Areas (DC)	22	Unincorporated West Coast	3
Ceduna (DC)	4	Orroroo/Carrieton (DC)	13		
Clare and Gilbert Valleys (DC)	28	Peterborough (DC)	14	<b>Metropolitan Adelaide</b>	
Cleve (DC)	19	Port Augusta (C)	11	Northern Central Adelaide	63
Copper Coast (DC)	26	Port Pirie Districts (M) Balance	21	Southern Adelaide	64
Elliston (DC)	18	Renmark Paringa (DC) - Paringa	38		
Flinders Ranges (DC)	6	Renmark Paringa (DC) - Renmark	37	<b>Towns</b>	
Franklin Harbor (DC)	20	Robe (DC)	58	Barossa (DC) - Tanunda	h
Goyder (DC)	23	Southern Mallee (DC)	53	Coober Pedy (DC)	a
Grant (DC)	62	Streaky Bay (DC)	8	Mount Gambier (C)	k
Kangaroo Island (DC)	55	Tatiara (DC)	56	Murray Bridge (DC)	i
Karoonda East Murray (DC)	47			Peterborough (M)	e
Kimba (DC)	16	The Coorong (DC)	52	Port Augusta (C)	c
Lacepede (DC)	57	Tumby Bay (DC)	30	Port Lincoln (C)	g
Le Hunte	15	Wakefield (DC)	27	Port Pirie City & Districts (M) - City	f
Light (DC)	33	Wattle Range (DC) - East	61	Roxby Downs (M)	b
Lower Eyre Peninsula (DC)	29	Wattle Range (DC) - West	60	Victor Harbor (DC)	j
Loxton Waikerie (DC) - East	35	Whyalla (C)	17	Whyalla (C)	d

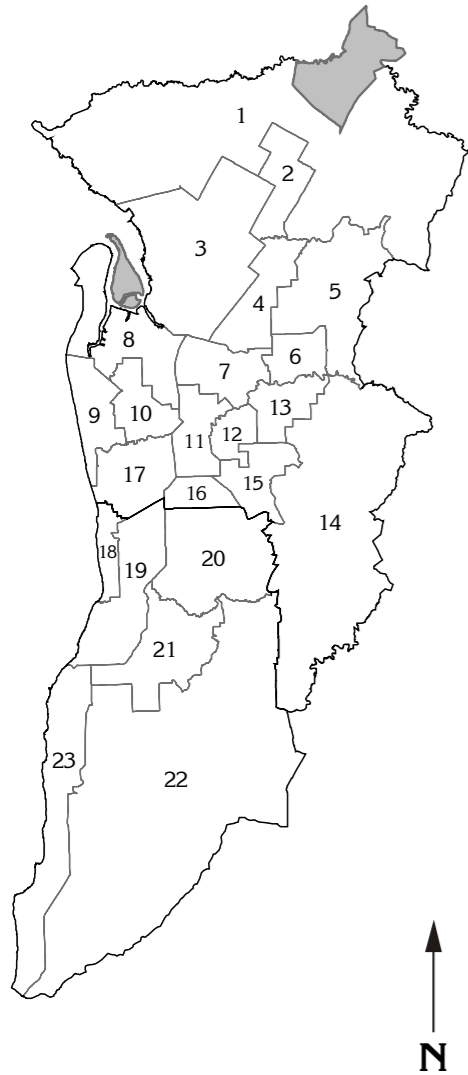
Key to areas mapped by Statistical Local Area, Adelaide



Alphabetical key to Statistical Local Areas, Adelaide, 2001

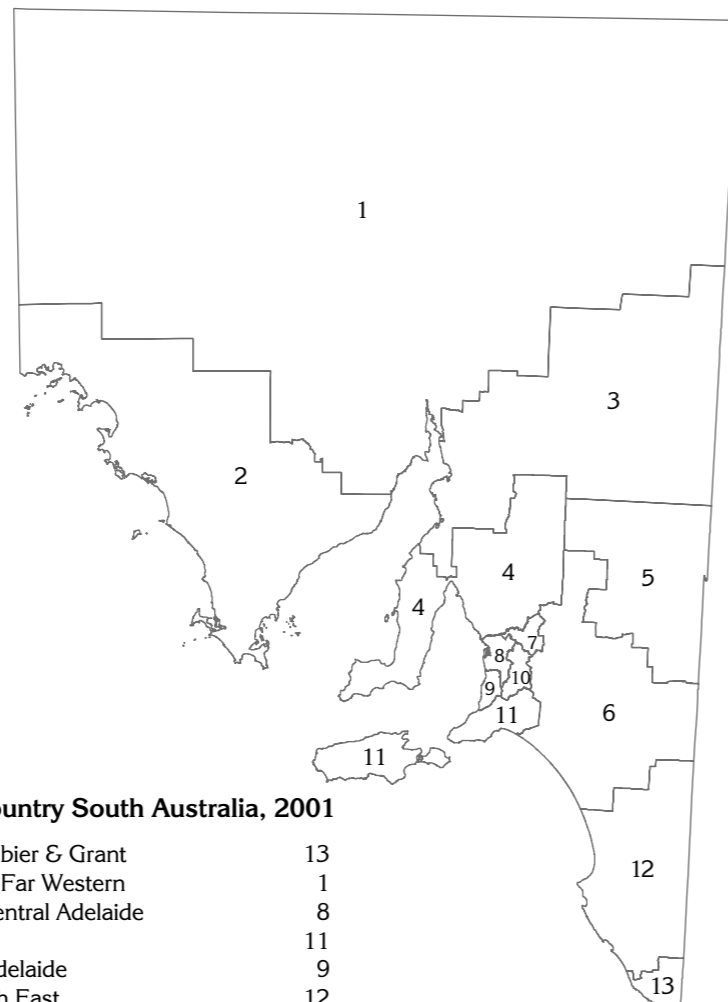
Adelaide (C)	30	Onkaparinga (C) - South Coast	52
Adelaide Hills (DC) - Central	44	Onkaparinga (C) - Woodcroft	49
Adelaide Hills (DC) - Ranges	33	Playford (C) - East Central	3
Burnside (C) - North-East	32	Playford (C) - Elizabeth	7
Burnside (C) - South-West	36	Playford (C) - Hills	4
Campbelltown (C) - East	27	Playford (C) - West	1
Campbelltown (C) - West	26	Playford (C) - West Central	2
Charles Sturt (C) - Coastal	19	Port Adelaide Enfield (C) - Coast	14
Charles Sturt (C) - Inner East	22	Port Adelaide Enfield (C) - East	17
Charles Sturt (C) - Inner West	20	Port Adelaide Enfield (C) - Inner	16
Charles Sturt (C) - North-East	21	Port Adelaide Enfield (C) - Port	15
Holdfast Bay (C) - North	37	Prospect (C)	23
Holdfast Bay (C) - South	41	Salisbury (C) - Central	8
Marion (C) - Central	42	Salisbury (C) - Inner North	6
Marion (C) - North	38	Salisbury (C) - North-East	9
Marion (C) - South	45	Salisbury (C) - South-East	12
Mitcham (C) - Hills	43	Salisbury (C) Balance	5
Mitcham (C) - North-East	40	Tea Tree Gully (C) - Central	13
Mitcham (C) - West	39	Tea Tree Gully (C) - Hills	11
Norwood Payneham St Peters (C) - East	25	Tea Tree Gully (C) - North	10
Norwood Payneham St Peters (C) - West	31	Tea Tree Gully (C) - South	18
Onkaparinga (C) - Hackham	50	Unley (C) - East	35
Onkaparinga (C) - Hills	51	Unley (C) - West	34
Onkaparinga (C) - Morphett	48	Walkerville (M)	24
Onkaparinga (C) - North Coast	47	West Torrens (C) - East	29
Onkaparinga (C) - Reservoir	46	West Torrens (C) - West	28

## Key to areas mapped by Burden of Disease area, Adelaide and South Australia



### Alphabetical key to Burden of Disease areas, Adelaide, 2001

Adelaide Hills - Central, Ranges	14
Adelaide, Walkerville & Prospect	11
Burnside	15
Campbelltown	13
Charles Sturt - Coastal, Inner West	9
Charles Sturt - Inner East, North-East	10
Holdfast Bay	18
Marion	19
Mitcham	20
Norwood Payneham St Peters	12
Onkaparinga - Hackham, Morphett, Hills	22
Onkaparinga - North Coast, South Coast	23
Onkaparinga - Reservoir, Woodcroft	21
Playford - East Central, Hills, West	1
Playford - West Central, Elizabeth	2
Port Adelaide Enfield - Coast, Port	8
Port Adelaide Enfield - East, Inner	7
Salisbury - Central, Inner North, Balance	3
Salisbury - North-East, South-East	4
Tea Tree Gully - Central, Hills, North	5
Tea Tree Gully - South	6
Unley	16
West Torrens	17



### Alphabetical key to Burden of Disease areas, country South Australia, 2001

Balance of Wakefield Region	3	Mount Gambier & Grant	13
Eyre	2	Northern & Far Western	1
Gawler & Barossa	7	Northern Central Adelaide	8
Hills	10	Southern	11
Mallee	5	Southern Adelaide	9
Mid North	4	Upper South East	12
Riverland	6		